FINAL
ENGINEERING
FOR

THE RESERVE AT TINLEY PARK

18299 S. OAK PARK AVENUE
TINLEY PARK, ILLINOIS

INDEX OF PLAN SHEETS

C 1.0	COVER
C 2.0	GENERAL NOTES
C 3.0	DETAILS
C 4.0	DETAILS
C 5.0	EXISTING CONDITIONS AND DEMOLITION PLAN
C 6.0	GEOMETRY PLAN
C 7.0	UTILITY PLAN
C 8.0	GRADING PLAN
C 9.0	LANDSCAPE PLAN
C 10.0	LANDSCAPE DETAILS
C 11.0	STORMWATER POLLUTION PREVENTION AND NPDES PLAN

LEGAL DESCRIPTION

LOT 26 IN EAGLE'S NEST UNIT 2 RESUBDIVISION OF OUTLOT A IN EAGLE'S NEST OF TINLEY PARK UNIT 1 BEING A SUBDIVISION OF PART OF THE WEST HALF OF THE SOUTHEAST QUARTER OF SECTION 31, TOWNSHIP 36 NORTH, RANGE 13, EAST OF THE THIRD PRINCIPAL MERIDIAN, IN COOK COUNTY, ILLINOIS.

SAID PARCEL OF LAND CONTAINING 96,811 SQUARE FEET OR 2.22 ACRES, MORE OR LESS.

SITE BENCHMARK

ON-SITE BENCHMARKS:

BENCHMARK #1

SET PK NAIL ON NORTH SOUTH BITUMINOUS WALK, ON THE WEST SIDE OF OAK PARK AVENUE, 73 FEET SOUTH OF THE NORTHEAST CORNER OF LOT 26
ELEVATION = 698.70 (NAVD 88)

BENCHMARK #2

SET PK NAIL ON BITUMINOUS WALK, ON THE NORTH SIDE OF 183RD STREET, 105 FEET WEST OF THE SOUTHEAST CORNER
ELEVATION = 697.75 (NAVD 88)

SITE LOCATION MAP: 1" = 1000'

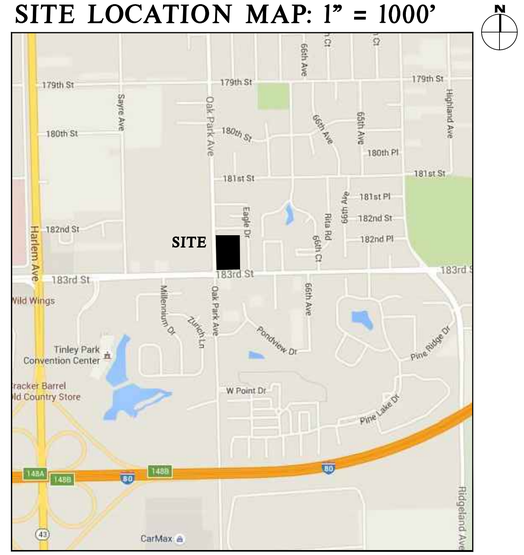

PLANS PREPARED FOR:

BUCKEYE COMMUNITY HOPE FOUNDATION
3021 East Dublin-Granville Road
Columbus, OH 43231
(614) 942-2010

PLANS PREPARED BY:

C.M. Lavoie & Associates, Inc.

Consulting Civil Engineering
Land Planning & Surveying
1050 State Route 126
Plainfield, Illinois 60544
voice 815-254-0505
fax 815-436-5158

CONTACTS:

BUCKEYE COMMUNITY HOPE FOUNDATION
Mr. David Petroni
3021 East Dublin-Granville Road
Columbus, OH 43231
(614) 942-2010

GLEASON ARCHITECTS, P.C.
Mr. Thad Gleason
769 Heartland Drive, Unit A
Sugar Grove, IL 60554
(630)466-8740

VILLAGE OF TINLEY PARK
Ms. Amy Connolly
Planning Director
16250 S. Oak Park Avenue
Tinley Park, Illinois 60477
(708) 444-5100

METROPOLITAN WATER RECLAMATION DISTRICT
Ms. Justine Skawski, PE
Civil Engineer
100 East Erie Street
Chicago, IL 60611-3154
(312) 751-5600

LEGEND

0.00'	MEASURED DATA
(0.00')	RECORD DATA
	LIMIT OF SURVEY
	SECTION LINE
	EXISTING RIGHT-OF-WAY LINE
	EXISTING CENTER LINE
	EXISTING EASEMENT LINE
	EXISTING SETBACK LINE
	EXISTING CONTOUR LINE
632	PROPOSED CONTOUR
TV	EXISTING UNDERGROUND CATV LINE
E	EXISTING UNDERGROUND ELECTRIC LINE
G	EXISTING UNDERGROUND GAS LINE
OH	EXISTING OVERHEAD WIRE
S	EXISTING UNDERGROUND SANITARY LINE
S	PROPOSED SANITARY
S	EXISTING UNDERGROUND STORM LINE
S	PROPOSED STORM
T	EXISTING UNDERGROUND TELEPHONE LINE
W	EXISTING UNDERGROUND WATER LINE
8"W	PROPOSED WATERMAIN
	EXISTING MONUMENTATION
	SET MONUMENTATION
NWL	HIGH WATER LEVEL
	PROPOSED SILT FENCE
	EXISTING AIR CONDITIONING UNIT
	EMERGENCY FLOOD ROUTE
	EXISTING B-BOX
	EXISTING BOLLARD
	EXISTING BORING
	EXISTING BUSH
	EXISTING CABLE PEDESTAL
	PROPOSED CATCH BASIN
	EXISTING CATCH BASIN
	EXISTING CLEAN OUT
	EXISTING CULVERT
	EXISTING DRAIN
	EXISTING ELECTRIC MANHOLE
	EXISTING ELECTRIC METER
	EXISTING ELECTRIC PEDESTAL
	PROPOSED FIRE HYDRANT
	EXISTING FIRE HYDRANT
	EXISTING FLAG POLE
	PROPOSED FLARED END SECTION
	EXISTING FLARED END SECTION
	EXISTING GAS METER
	EXISTING GAS VALVE
	EXISTING GROUND LIGHT
	EXISTING GUY WIRE
	EXISTING HAND HOLE
	EXISTING HANDICAPPED PARKING SPACE
	PROPOSED INLET
	EXISTING INLET
	EXISTING LIGHT STANDARD
	EXISTING MAILBOX
	PROPOSED MANHOLE
	EXISTING MANHOLE
	EXISTING POWER POLE
	EXISTING POWER POLE W/ LIGHT
	EXISTING POWER POLE W/ TRANSFORMER
	EXISTING SIGN
	EXISTING STUMP
	EXISTING TELEPHONE MANHOLE
	EXISTING TELEPHONE PEDESTAL
	EXISTING TRAFFIC LIGHT
	EXISTING TRAFFIC PEDESTAL
	EXISTING TRANSFORMER
	EXISTING TREE
	EXISTING VALVE BOX
	PROPOSED VALVE AND VAULT
	EXISTING VALVE VAULT
	PROPOSED VALVE BOX
	EXISTING WATER VALVE
	EXISTING WELL
	EXISTING WETLAND FLAGS

CURRENT REVISION DATE: *JANUARY 27, 2016*

I, CHRISTOPHER M. LAVOIE, A REGISTERED PROFESSIONAL ENGINEER OF ILLINOIS, HEREBY CERTIFY THAT THESE PLANS HAVE BEEN PREPARED BY C.M. LAVOIE AND ASSOCIATES, INC. UNDER MY PERSONAL DIRECTION.

REGISTERED CIVIL ENGINEER No. 062-049582 CHRISTOPHER M. LAVOIE PLAINFIELD, ILLINOIS STATE OF ILLINOIS

ILLINOIS PROFESSIONAL ENGINEER NO. 062-049582
(EXPIRES 11/30/17)

TO ENSURE AUTHENTICITY OF THIS DRAWING, IT MUST BEAR THE EMBOSSED SEAL OF THE LICENSEE WHO PREPARED THE DRAWING.

PROJECT NUMBER: 15-140

© Copyright, 2016 C. M. Lavoie & Associates, Inc.
These plans are protected under the copyright laws of the United States and foreign countries, and are to be used only for the construction and/or repair of the Site Improvements as defined in the contract between the Engineer and the Owner. Any use of these plans, including details and specifications, to construct and/or repair additional items not described in these plans, constitutes a violation of the Engineer's copyright of these plans and is prohibited.

VILLAGE OF TINLEY PARK, ORLAND TOWNSHIP, COOK COUNTY

CALL JULIE
48 Hours (2 working days) Before You Dig.
1-800-892-0123

GENERAL NOTES

1. PRIOR TO SUBMITTING A BID, THE CONTRACTOR SHALL REVIEW THE ENGINEERING PLANS AND SPECIFICATIONS AND EXAMINE THE EXISTING SITE CONDITIONS. THE CONTRACTOR SHALL NOTIFY THE ENGINEER AT ONCE IF ANY DISCREPANCIES ARE FOUND.
2. THE CONTRACTOR IS RESPONSIBLE FOR OBTAINING ANY NECESSARY PERMITS NOT PREVIOUSLY APPLIED FOR BY THE OWNER AND POSTING OF THE NECESSARY BONDS.
3. THE STANDARD SPECIFICATIONS, ENGINEERING PLANS AND SUBSEQUENT DETAILS ARE ALL CONSIDERED PARTS OF THE CONTRACT. INCIDENTAL ITEMS OR ACCESSORIES NECESSARY TO COMPLETE THIS WORK MAY NOT BE SPECIFICALLY NOTED, BUT ARE ALSO PART OF THE CONTRACT.
4. PRIOR TO THE START OF THEIR WORK, EACH CONTRACTOR SHALL COMPARE PLAN DIMENSIONS AND CONDITIONS TO THE ACTUAL CONDITIONS AT THE JOB SITE. THE CONTRACTOR SHALL VERIFY THE LINE AND GRADES. IF ANY DISCREPANCIES ARE FOUND, THE CONTRACTOR SHALL SECURE WRITTEN INSTRUCTION FROM THE ENGINEER PRIOR TO PROCEEDING WITH ANY PART OF THE WORK AFFECTED BY OMISSION OR DISCREPANCIES. NO WORK SHALL BE DONE UNTIL THE DISCREPANCIES ARE RESOLVED. IF A CONTRACTOR PROCEEDS WITHOUT SUCH INSTRUCTION, HE WILL DO SO AT HIS OWN RISK AND EXPENSE.
5. PRIOR TO THE START OF THEIR WORK, EACH CONTRACTOR SHALL DETERMINE AND STAKE THE EXACT LOCATIONS OF EXISTING UNDERGROUND UTILITIES. THEIR LOCATIONS ARE ONLY APPROXIMATE ON THE PLANS AND HAVE NOT BEEN INDEPENDENTLY VERIFIED BY THE OWNER OR HIS REPRESENTATIVE. EACH CONTRACTOR AGREES TO BE FULLY RESPONSIBLE FOR ANY DAMAGES DUE TO HIS FAILURE TO EXACTLY LOCATE AND PRESERVE ANY UNDERGROUND UTILITIES.
6. IF A QUESTION ARISES REGARDING THE ENGINEERING PLANS OR SPECIFICATIONS, THE ENGINEER'S DECISION SHALL BE FINAL AND CONCLUSIVE. GENERALLY, THE MORE RESTRICTIVE OR MORE SPECIFIC PROVISION SHALL GOVERN.
7. THE VILLAGE OF TINLEY PARK SPECIFICATIONS FOR THE DESIGN AND CONSTRUCTION OF PUBLIC IMPROVEMENTS AND PRIVATE SITE DEVELOPMENT SHALL APPLY TO ALL CONSTRUCTION WORK.
8. ALL CONTRACTORS SHALL NOTIFY J.U.L.I.E., THE SANITARY DISTRICT, AND ANY APPLICABLE ENGINEERING OR BUILDING DEPARTMENTS TWO (2) WORKING DAYS MINIMUM PRIOR TO THE START OF THEIR WORK. AS REQUIRED, THE UTILITY COMPANIES WILL ESTABLISH THE LOCATIONS OF UNDERGROUND PIPES, CONDUITS OR CABLES ADJOINING OR CROSSING PROPOSED CONSTRUCTION.
9. ALL UNDERGROUND CONSTRUCTION SHALL COMPLY WITH "THE STANDARD SPECIFICATIONS FOR WATER AND SEWER MAIN CONSTRUCTION IN ILLINOIS", ADOPTED JULY 2012 OR LATEST REVISION.
10. ALL EXCAVATION WORK SHALL COMPLY WITH THE ILLINOIS DEPARTMENT OF TRANSPORTATION "SPECIFICATIONS FOR ROAD AND BRIDGE CONSTRUCTION", ADOPTED JANUARY 1, 2012 OR LATEST REVISION.
11. THE CONTRACTOR SHALL INDEMNIFY THE OWNER, THE ENGINEER, THE VILLAGE AND THEIR AGENTS FROM ALL LIABILITY INVOLVED IN THE CONSTRUCTION, INSTALLATION AND TESTING OF THE WORK ON THIS PROJECT.
12. THE CONTRACTOR IS RESPONSIBLE FOR RETURNING ALL AREAS AFFECTED BY EQUIPMENT OR LABORERS TO EXISTING CONDITIONS. THE CONTRACTOR IS ALSO RESPONSIBLE FOR PROTECTING ALL NEW WORK UNTIL THE CONTRACT IS COMPLETE.
13. ANY SOIL OR DEBRIS FROM THE SITE DEPOSITED ON ANY PUBLIC OR PRIVATE ROADWAY SHALL BE REMOVED BY SWEEPING A MINIMUM OF ONCE DAILY OR AS REQUIRED.
14. THE CONTRACTOR IS RESPONSIBLE FOR INSTALLING AND MAINTAINING TRAFFIC CONTROL AND PROTECTION MEASURES WITHIN PUBLIC RIGHTS-OF-WAY. THOSE MEASURES SHALL COMPLY WITH APPLICABLE ARTICLES OF SECTIONS 100 AND 700 OF THE CURRENT "STANDARD SPECIFICATIONS FOR ROAD AND BRIDGE CONSTRUCTION" ADOPTED JANUARY 1, 2012, AND THE LATEST EDITION OF THE "ILLINOIS MANUAL ON UNIFORM TRAFFIC CONTROL DEVICES FOR STREETS AND HIGHWAYS".
15. THE CONTRACTOR IS RESPONSIBLE FOR INSTALLING AND MAINTAINING ADEQUATE SIGNS, TRAFFIC CONTROL DEVICES, AND WARNING DEVICES TO INFORM AND PROTECT THE PUBLIC DURING ALL PHASES OF CONSTRUCTION. THE CONTRACTOR SHALL COMPLY WITH ALL SAFETY REQUIREMENTS PROVIDED BY THE VILLAGE AND/OR OSHA DURING CONSTRUCTION OPERATIONS.
16. ANY LOOSE MATERIAL OBSTRUCTING THE NATURAL FLOW LINE OF WATER IN DRAINAGE FACILITIES (GUTTERS, STRUCTURES, DITCHES, ETC.) SHALL BE REMOVED AT THE CLOSE OF EACH WORK DAY. ALL DRAINAGE STRUCTURES AND FLOW LINES SHALL BE FREE FROM DIRT AND DEBRIS AT THE CONCLUSION OF CONSTRUCTION OPERATIONS. THIS WORK SHALL BE CONSIDERED INCIDENTAL TO THE CONTRACT.
17. THE CONTRACTOR SHALL INSURE POSITIVE SITE DRAINAGE AT THE CONCLUSION OF EACH WORK DAY. THE CONTRACTOR SHALL PREVENT STORM WATER FROM RUNNING INTO OR STANDING IN EXCAVATED AREAS. SITE DRAINAGE MAY BE ACHIEVED BY DITCHING, PUMPING, OR ANY OTHER METHOD ACCEPTABLE TO THE ENGINEER. FAILURE TO PROVIDE THE ABOVE WILL PRECLUDE ANY COMPENSATION REQUESTED DUE TO DELAYS OR UNSUITABLE MATERIALS CREATED AS A RESULT THEREOF.
18. ALL CONSTRUCTION WILL BE INSPECTED BY THE VILLAGE ENGINEER OR HIS REPRESENTATIVE. ALL TRENCHES AND SEWERS SHALL BE LEFT OPEN BUT SAFELY BARRICADED UNTIL INSPECTED AND APPROVED BY THE VILLAGE ENGINEER. THE ENGINEER MUST INSPECT THE PAVEMENT SUBBASE, BASE, AND SURFACE BEFORE THE NEXT PHASE OF WORK BEGINS. PROOF ROLLING AND NUCLEAR DENSITY TESTING WILL BE UTILIZED.
19. UNSUITABLE MATERIAL IS UNABLE TO SUPPORT PAVEMENT, BUILDING, AND/OR LOAD BEARING STRUCTURES. THE SOILS ENGINEER SHALL DETERMINE WHAT MATERIALS ARE UNSUITABLE. ALL SHRUBS, TOPSOIL, EXCAVATION MATERIAL AND ANY OTHER UNSUITABLE MATERIAL SHALL BE REMOVED AND DISPOSED OF AT AN OFF-SITE LOCATION. THE DECISION TO REMOVE SAID MATERIAL, AND TO WHAT EXTENT, SHALL BE MADE BY A SOILS ENGINEER WITH THE CONCURRENCE OF THE OWNER.
20. AREAS WHICH ARE TO BE FILLED SHALL BE COMPACTED TO A MAXIMUM DENSITY OF 95% AS DETERMINED BY THE MODIFIED AASHO COMPACTION TEST (T-180-74 / ASTM D-1557) IN PAVED AREAS. THE OWNER'S SOILS ENGINEER SHALL EVALUATE AND APPROVE THE EXCAVATION, FILL PLACEMENT, AND COMPACTION PRIOR TO PAVEMENT PLACEMENT.
21. ANY WATER AND WASTEWATER UTILITIES AFFECTED BY CONSTRUCTION, INCLUDING GRADES, MUST BE BROUGHT TO CURRENT VILLAGE STANDARDS AT THE CONTRACTOR'S EXPENSE.
22. THE CONTRACTOR SHALL PROTECT EXISTING UTILITIES, TREES, STREET, AND PRIVATE PROPERTY DURING CONSTRUCTION. ANY DAMAGES SHALL BE REPAIRED AT THE CONTRACTOR'S EXPENSE.
23. THE CONTRACTOR SHALL PROVIDE EROSION AND SEDIMENTATION CONTROL AT AREAS DESIGNATED ON THE SITE PLAN. ADDITIONAL MEASURES SHALL BE PROVIDED AS DEEMED NECESSARY BY THE VILLAGE OR THE DESIGN ENGINEER AT CONTRACTOR'S EXPENSE.
24. ALL HANDICAP PROVISIONS SHALL BE IN ACCORDANCE WITH THE "AMERICANS WITH DISABILITIES ACT" (ADA) DATED SEPTEMBER 15, 2010 OR LATEST REVISION.
25. THE CONTRACTOR SHALL NOTIFY THE OWNER OF ANY DISCREPANCIES WHICH MAY BE SUSPECTED IN LINES AND GRADES ESTABLISHED BY THE OWNER. NO WORK SHALL BE DONE UNTIL THE DISCREPANCIES ARE RESOLVED. ADDITIONAL STAKING DUE TO CONTRACTOR NEGLIGENCE SHALL BE PAID FOR BY THE CONTRACTOR.
26. THE CONTRACTOR SHALL PROVIDE AND MAINTAIN SAFE WORKING CONDITIONS THROUGHOUT THE PROSECUTION OF THE CONSTRUCTION WORK. THESE MEASURES SHALL INCLUDE, BUT NOT BE LIMITED TO: REMOVING DEBRIS, PROTECTING CONSTRUCTION BARRICADES, CLEANING CONSTRUCTION DIRT AND DEBRIS FROM PUBLIC STREET PAVEMENTS, SECURING OPEN EXCAVATIONS, AND FOLLOWING ALL SAFETY MEASURES REQUIRED BY THE GOVERNING AUTHORITIES.
27. EACH CONTRACTOR IS RESPONSIBLE FOR RESTORING ANY OFF-SITE AREAS HE DAMAGED DURING CONSTRUCTION TO THE ORIGINAL CONDITION OR BETTER .
28. THE CONTRACTOR IS RESPONSIBLE FOR THE TESTING OF MATERIALS, IF REQUIRED BY THE OWNER AND/OR THE JURISDICTIONAL AGENCIES.
29. THE CONTRACTOR IS RESPONSIBLE FOR GUARANTEEING ALL MATERIALS AND WORKMANSHIP FOR ONE (1) YEAR UPON FINAL ACCEPTANCE BY THE OWNER AND THE JURISDICTIONAL AGENCIES.
30. ALL LANDSCAPE, SOD AND SEEDING AREAS SHALL RECEIVE A MINIMUM OF SIX INCHES (6") OF TOPSOIL TO ACHIEVE THE FINAL GRADES SHOWN ON THE FINAL ENGINEERING PLANS.
31. CONDUIT SHALL BE PROVIDED UNDER PAVEMENT FOR UTILITIES SUCH AS, BUT NOT LIMITED TO GAS, ELECTRIC, TELEPHONE, AND CABLE, AS DEEMED NECESSARY BY THE OWNER. ALL CONDUIT SHALL MEET UTILITY COMPANY SPECIFICATIONS. ALL SPECIFICATIONS SHALL BE CONFIRMED WITH THE UTILITY COMPANY PRIOR TO INSTALLATION. CONDUIT SHOWN HEREON IS APPROXIMATE IN SIZE AND LOCATION.

© Copyright, 2016 C. M. Lavoie & Associates, Inc.

These plans are protected under the copyright laws of the United States and foreign countries, and are to be used only for the construction and/or repair of the Site Improvements as defined in the contract between the Engineer and the Owner. Any use of these plans, including details and specifications, to construct and/or repair additional items not described in these plans, constitutes a violation of the Engineer's copyright of these plans and is prohibited.

EARTHWORK IMPROVEMENTS

1. ALL FILL MATERIAL IMPORTED ON-SITE MUST MEET THE FOLLOWING REQUIREMENTS:
   - 1.1. FILL MUST BE IMPORTED FROM ONE LOCATION.
   - 1.2. THE CONTRACTOR IS RESPONSIBLE FOR OBTAINING THE FOLLOWING DOCUMENTATION FOR EACH LOAD OF CLEAN CONSTRUCTION OR DEMOLITION DEBRIS (CCDD) OR UNCONTAMINATED SOIL RECEIVED:
     - 1.2.1. HAULER NAME, SITE OF ORIGIN, ADDRESS, OWNER OR OPERATOR OF THE SITE OF ORIGIN;
     - 1.2.2. WEIGHT IN TONS OR VOLUME IN CUBIC YARDS;
     - 1.2.3. DATE RECEIVED.
   - 1.3. THE CONTRACTOR IS RESPONSIBLE FOR OBTAINING ONE OF THE FOLLOWING FOR ALL SOILS:
     - 1.3.1. CERTIFICATION FROM THE OWNER OR OPERATOR OF THE SITE OF ORIGIN THAT THE SITE HAS NEVER BEEN USED FOR COMMERCIAL OR INDUSTRIAL PURPOSES AND IS PRESUMED TO BE UNCONTAMINATED SOIL;
     - 1.3.2. CERTIFICATION FROM A LICENSED PROFESSIONAL ENGINEER THAT THE SOIL IS UNCONTAMINATED.
   - 1.4. THE CONTRACTOR IS RESPONSIBLE FOR CONFIRMING THAT THE CCDD OR UNCONTAMINATED SOIL WAS NOT REMOVED FROM A SITE AS PART OF A CLEAN-UP OR REMOVAL.
   - 1.5. THE CONTRACTOR IS RESPONSIBLE FOR VISUALLY INSPECTING AND SCREENING EACH LOAD OF SOIL WITH A PHOTO IONIZATION DETECTOR, FLAME IONIZATION DETECTOR OR ANOTHER DEVICE APPROVED BY THE ILLINOIS ENVIRONMENTAL PROTECTION AGENCY, BUREAU OF LAND, THAT DETECTS VOLATILE ORGANIC COMPOUNDS (ALREADY REQUIRED OF PERMITTED CCDD FILL OPERATIONS).
   - 1.6. THE CONTRACTOR IS RESPONSIBLE FOR DOCUMENTING ALL CHEMICAL ANALYSIS ACTIVITIES ASSOCIATED WITH TESTING OF THE CCDD OR UNCONTAMINATED SOIL. THESE MUST INCLUDE, BUT ARE NOT LIMITED TO:
     - 1.6.1. COPY OF THE LAB ANALYSIS;
     - 1.6.2. LABORATORY ACCREDITATION STATUS;
     - 1.6.3. LABORATORY AUTHORIZED AGENT CERTIFICATION.
2. EXCESS MATERIALS SHALL BE COMPLETELY REMOVED AND DISPOSED OF BY THE CONTRACTOR.
3. THE EARTHWORK CONTRACTOR IS RESPONSIBLE FOR CERTIFYING THAT ANY SOIL EXPORTED OFF-SITE IS CCDD. IF THE SOIL IS NOT CCDD, THEN THE CONTRACTOR IS RESPONSIBLE FOR ITS PROPER DISPOSAL.

TOPSOIL EXCAVATION

1. IN AREAS REQUIRING EARTH EXCAVATION OR COMPACTED EARTH FILL MATERIAL, THIS ITEM INCLUDES THE EXCAVATION OF TOPSOIL AND OTHER STRUCTURALLY UNSUITABLE MATERIALS TO ACHIEVE THE PLAN SUBGRADE ELEVATIONS.
2. IN LANDSCAPED AREAS AND AREAS NOT REQUIRING STRUCTURAL FILL MATERIAL, THIS ITEM INCLUDES PLACEMENT OF EXCAVATED MATERIAL IN OWNER-DESIGNATED AREAS FOR FUTURE USE. IN THESE AREAS, THE COMPACTION OF EXCAVATED MATERIAL SHALL BE MODERATE.

EARTH EXCAVATION

1. THIS ITEM INCLUDES THE EXCAVATION OF EARTH AND OTHER MATERIALS THAT ARE SUITABLE AS STRUCTURAL FILL. THE EXCAVATION SHALL BE WITHIN ±0.3 FEET OF THE PLAN SUBGRADE ELEVATIONS. THE TOLERANCE WITHIN PAVEMENT AREAS SHALL BE SUCH THAT THE EARTH MATERIAL SHALL "BALANCE" AS PART OF THE FINE GRADING OPERATION.
2. STRUCTURAL FILL AREAS:
   - 2.1. EARTH EXCAVATION INCLUDES THE PLACEMENT OF EARTH AND OTHER SUITABLE MATERIALS TO ACHIEVE THE PLAN SUBGRADE ELEVATIONS WITHIN ±0.3 FEET. THE MATERIAL SHALL BE EIGHT INCHES (8") IN THICKNESS, AND THE WATER CONTENT SHALL BE ADJUSTED TO ACHIEVE THE REQUIRED COMPACTION.
   - 2.2. THE EARTH MATERIAL SHALL NOT BE PLACED OVER TOPSOIL OR OTHER UNSUITABLE MATERIALS UNLESS SPECIFICALLY DIRECTED BY A SOILS ENGINEER WITH THE CONCURRENCE OF THE OWNER.
3. IN AREAS OF THE BUILDING SITE NOT REQUIRING STRUCTURAL FILL, THE EARTH MATERIAL MAY BE PLACED WITHIN SIX INCHES (6") OF THE PLAN FINISHED GRADE ELEVATION.
4. COMPACTION
   - 4.1. PROPOSED PAVEMENT AND BUILDING AREAS: AT LEAST 95% OF THE STANDARD PROCTOR DRY DENSITY (ASTM D698)
   - 4.2. ALL OTHER AREAS: MODERATE COMPACTION IS REQUIRED.

GRADING CONTRACTOR TASKS

1. AFTER COMPLETION OF THE UNDERGROUND IMPROVEMENTS, SPREAD AND COMPACT UNIFORMLY ALL EXCESS TRENCH SPOIL TO THE DEGREE SPECIFIED.
2. IN ALL CUT AND FILL AREAS THAT MAY BE SOFT DUE TO EXCESS MOISTURE CONTENT, SCARIFY AND COMPACT TO THE DEGREE SPECIFIED THE UPPER TWELVE INCHES (12") OF THE SUITABLE SUBGRADE MATERIAL.
3. PROVIDE WATER TO ADD TO DRY MATERIAL IN ORDER TO ADJUST THE MOISTURE CONTENT TO ACHIEVE THE SPECIFIED COMPACTION.
4. GRADE PUBLIC UTILITY EASEMENTS TO MEET THE REQUIREMENTS OF THE LOCAL PUBLIC UTILITY COMPANIES.

TESTING AND FINAL ACCEPTANCE

1. AS A MINIMUM, THE CONTRACTOR SHALL PROVIDE A FULLY LOADED SIX-WHEEL TRUCK FOR PROOF ROLLING THE PAVEMENT SUBGRADE PRIOR TO THE PLACEMENT OF THE BASE MATERIAL AND THE CURB AND GUTTER.
2. SPECIFIC COMPACTION TESTING MAY BE REQUIRED BY THE OWNER IN SELECTED FILL AREAS. THE CONTRACTOR SHALL BEAR THE COST OF ANY COMPACTION TESTING WHICH DOES NOT MEET SPECIFICATION AS WELL AS THE RESPONSIBILITY AND COST FOR THE NECESSARY CORRECTION(S).
3. APPROVAL OF THE PAVEMENT SUBGRADE BY THE OWNER SHALL BE REQUIRED PRIOR TO THE PLACEMENT OF PAVEMENT.

METHOD OF MEASUREMENT

PRIOR TO THE REMOVAL OF UNSUITABLE MATERIAL, THE CONTRACTOR SHALL NOTIFY THE OWNER FOR AUTHORIZATION TO REMOVE SAID MATERIAL. UPON AUTHORIZATION AND REMOVAL, THE UNSUITABLE MATERIAL SHALL BE FIELD-MEASURED BY THE ENGINEER.

PAVING IMPROVEMENTS

1. FINE GRADING SHALL BE COMPLETED PRIOR TO THE CONSTRUCTION OF THE CURB AND GUTTER AND THE PLACEMENT OF THE BASE MATERIAL. THE STREETS SHALL BE FINE GRADED TO WITHIN ±0.1 FEET OF THE FINAL SUBGRADE ELEVATION, TO A POINT TWO FEET (2') BEYOND THE BACK OF THE PROPOSED CURB.
2. CURB AND GUTTER SHALL BE THE TYPE AS DETAILED ON THE ENGINEERING PLANS. THE CURB SHALL BE BACKFILLED AFTER ITS CONSTRUCTION AND PRIOR TO THE PLACEMENT OF THE BASE COURSE.
3. PAVEMENT MATERIALS SHALL BE AS DETAILED ON THE ENGINEERING PLANS. THICKNESSES SPECIFIED SHALL BE CONSIDERED TO BE THE MINIMUM COMPACTED THICKNESS.

PAVING CONTRACTOR TASKS

1. REPAIR ANY BASE COURSE AND BINDER COURSE FAILURES PRIOR TO THE INSTALLATION OF THE FINAL BITUMINOUS CONCRETE SURFACE COURSE.
2. SWEEP CLEAN THE BINDER COURSE PRIOR TO THE INSTALLATION OF THE FINAL BITUMINOUS CONCRETE SURFACE COURSE. BY PRIOR AGREEMENT WITH THE OWNER, ANY REQUIRED EXCESSIVE CLEANING OF THE BINDER COURSE THAT IS NOT THE FAULT OF THE PAVING CONTRACTOR SHALL BE PAID FOR ON A TIME AND MATERIAL BASIS.

TESTING AND FINAL ACCEPTANCE

1. PRIOR TO PLACEMENT OF THE BASE COURSE, THE SUBGRADE MUST BE APPROVED BY THE LOCAL JURISDICTIONAL AUTHORITY. (SEE "TESTING AND FINAL ACCEPTANCE" FOR EARTHWORK IMPROVEMENTS.)
2. PRIOR TO PLACEMENT OF THE BITUMINOUS CONCRETE SURFACE COURSE, THE CONTRACTOR, IF REQUESTED TO BY THE OWNER, SHALL OBTAIN SPECIMENS OF THE BINDER COURSE WITH A CORE DRILL WHERE DIRECTED BY THE ENGINEER, FOR THE PURPOSE OF THICKNESS VERIFICATION. CORING SHALL BE IN ACCORDANCE WITH THE APPLICABLE PROVISIONS OF ARTICLE 406.16 OF THE "STANDARD SPECIFICATIONS FOR ROAD AND BRIDGE CONSTRUCTION". THE COST FOR OBTAINING CORES WHICH ARE LESS THAN THE MINIMUM THICKNESS SPECIFIED SHALL BE BORNE BY THE CONTRACTOR. THE COST FOR OBTAINING CORES WHICH MEET OR EXCEED THE SPECIFICATION SHALL BE BORNE BY THE OWNER.
3. THE CONTRACTOR SHALL ADJUST FOR DEFICIENCIES IN THE BITUMINOUS CONCRETE BINDER COURSE BY INCREASING THE PLAN THICKNESS OF THE SURFACE COURSE AT NO ADDITIONAL COST TO THE OWNER.
4. FINAL ACCEPTANCE OF THE TOTAL PAVEMENT INSTALLATION SHALL BE SUBJECT TO THE TESTING AND CHECKING REQUIREMENTS CITED ABOVE.

METHOD OF MEASUREMENT

1. CURB AND GUTTER, AND BASE COURSE SHALL BE MEASURED IN THE FIELD BY THE CONTRACTOR. THE QUANTITIES SHALL BE SUBMITTED TO THE ENGINEER FOR VERIFICATION.
2. DOCUMENTATION FOR THE INSTALLED BASE COURSE, BITUMINOUS CONCRETE BINDER, AND SURFACE COURSE, SHALL BE SUBMITTED TO THE ENGINEER FOR VERIFICATION WHEN REQUESTED. DEFICIENCIES IN TOTAL BITUMINOUS CONCRETE PAVEMENT THICKNESS SHALL BE ADJUSTED IN ACCORDANCE WITH THE REQUIREMENTS OF THE JURISDICTIONAL AUTHORITY.

SANITARY SEWER

GENERAL

1. ALL DEVELOPMENT SHALL INCLUDE PROVISIONS FOR THE CONSTRUCTION OF SANITARY SEWERS AND APPURTENANCES DESIGNED TO COMPLY WITH THIS SECTION. DEVELOPERS SHALL USE EITHER THE PUBLIC SEWER SYSTEM OR AN ALTERNATIVE SEWER SYSTEM, CERTIFIED BY THE AGENCY OR MUNICIPALITY WITH JURISDICTIONAL AUTHORITY, PROVIDED THAT THE DEVELOPMENT IS CLOSE TO A TRANSMISSION LINE THAT HAS ADEQUATE CAPAVILLAGE TO HANDLE THE PROPOSED DEVELOPMENT.
2. ALL SANITARY IMPROVEMENTS SHALL COMPLY WITH THE MATERIAL INSTALLATION AND TESTING REQUIREMENTS OF THE "STANDARD SPECIFICATION FOR THE WATER AND SEWER MAIN CONSTRUCTION IN ILLINOIS," LATEST EDITION, UNLESS OTHERWISE MODIFIED IN THIS SECTION.

PROTECTION OF WATER MAINS

WATER MAINS SHALL BE PROTECTED IN ACCORDANCE WITH THE APPLICABLE ILLINOIS POLLUTION CONTROL BOARD REGULATIONS AND THE ILLINOIS ENVIRONMENTAL PROTECTION AGENCY, DIVISION OF PUBLIC WATER SUPPLIES, TECHNICAL POLICY STATEMENTS. WHEREVER THE SANITARY SEWER MAIN, BUILDING SERVICE SEWER OR ANY STORM DRAIN CROSSES A WATER MAIN, A MINIMUM EIGHTEEN INCHES (18") OF VERTICAL SEPARATION SHALL BE PROVIDED BETWEEN THE TOP OF THE LOWER PIPE AND THE BOTTOM OF THE UPPER PIPE. IF THAT VERTICAL SEPARATION CANNOT BE MAINTAINED, THE SANITARY OR STORM SEWER SHALL BE CONSTRUCTED OF WATER MAIN QUALITY PIPE FOR A MINIMUM DISTANCE OF TEN FEET (10') ON EACH SIDE OF THE WATER MAIN. IF STORM OR SANITARY SEWER CROSSES ABOVE A WATER MAIN AND EIGHTEEN INCHES (18") OF CLEARANCE CANNOT BE MAINTAINED, BOTH SEWER AND WATER PIPES MUST BE OF THE SAME PIPE MATERIAL AS THE WATER MAIN.

INSPECTION AND TESTING

1. GENERAL: ALL REQUIRED TESTING AND CORRECTION OF ANY DEFECTS OF THE SANITARY SEWER SYSTEM SHALL BE COMPLETED BEFORE CURB AND GUTTER OR OTHER ROADWAY WORK BEGINS.
2. CLEANING: ALL SEWERS AND APPURTENANCES SHALL BE HIGH-PRESSURE CLEANED PRIOR TO INSPECTION AND TESTING REQUIRED BY THIS SECTION.
3. AIR TEST: ALL SANITARY SEWER PIPES SHALL BE LOW-PRESSURE AIR TESTED IN ACCORDANCE WITH THE "STANDARD SPECIFICATIONS FOR WATER AND SEWER MAIN CONSTRUCTION IN ILLINOIS", EXCEPT THAT ALL SECTIONS OF SEWER MAIN SHALL BE TESTED.
4. FORCE MAIN: HYDROSTATIC PRESSURE TEST
   - 4.1. ALL NEWLY LAID FORCE MAIN SHALL BE SUBJECTED TO A HYDROSTATIC PRESSURE OF FIFTY POUNDS PER SQUARE INCH (50 PSI).
   - 4.2. EACH TEST SHALL LAST FOR A PERIOD OF NOT LESS THAN TWO (2) HOURS.
   - 4.3. BEFORE APPLYING THE SPECIFIED TEST PRESSURE, ALL AIR SHALL BE EXPELLED FROM THE PIPE. EACH VALVED SECTION OF PIPE SHALL BE FILLED WITH WATER AND THE SPECIFIED TEST PRESSURE SHALL BE APPLIED BY A PUMP CONNECTED TO THE PIPE. ALL LEAKS SHALL BE REPAIRED UNTIL TIGHT. ANY CRACKED OR DEFECTIVE PIPES DISCOVERED AS A RESULT OF THIS PRESSURE TEST SHALL BE REMOVED AND REPLACED AND THE TEST REPEATED UNTIL SATISFACTORY RESULTS ARE OBTAINED.
5. DEFLECTION TESTING: ALL FLEXIBLE THERMOPLASTIC SEWER PIPE SHALL BE DEFLECTION TESTED BY PULLING A MANDREL THROUGH THE PIPE FROM MANHOLE TO MANHOLE. DEFLECTION TESTING SHALL BE PERFORMED IN ACCORDANCE WITH THE "STANDARD SPECIFICATIONS FOR WATER AND SEWER MAIN CONSTRUCTION IN ILLINOIS", EXCEPT THAT ALL SECTIONS OF SEWER MAIN SHALL BE TESTED.
6. TELEVISING: ALL SANITARY SEWER MAIN SHALL BE TELEVISED. TWO (2) COPIES OF THE WRITTEN REPORT AND VIDEOTAPE OF THE TELEVISED MAIN SHALL BE PROVIDED TO THE VILLAGE.
7. DEFECTS: ANY PIPING WITH DIPS, CRACKS, IMPROPERLY SEALED JOINTS, OR VARIATIONS FROM THE APPROVED GRADES AND ALIGNMENT SHALL REPAIRED BY REMOVING AND REPLACING THE INVOLVED SECTIONS OF PIPE. THE REPAIRED SECTION OF PIPE SHALL THEN BE RE-TESTED. THE VILLAGE ENGINEER MAY ALSO REQUEST OTHER TYPES OF TESTING ON THE SANITARY SEWER INSTALLATION AS A CONDITION OF INITIAL ACCEPTANCE.
8. RECORD DRAWINGS: PRIOR TO FINAL ACCEPTANCE OF WORK, "RECORD" DRAWINGS SHALL BE SUBMITTED TO THE VILLAGE. ONE MYLAR REPRODUCIBLE AND FOUR (4) BLUELINE COPIES SHALL BE SUBMITTED.
9. ACCEPTANCE: ALL CONSTRUCTION SHALL MEET THE REQUIREMENTS AND ACCEPTANCE BY METROPOLITAN WATER RECLAMATION DISTRICT OF GREATER CHICAGO (MWRDGC) PRIOR TO THE ACCEPTANCE BY THE DIRECTOR OF ENGINEERING.

STORM SEWER

GENERAL

1. ALL DEVELOPMENT SHALL INCLUDE PROVISIONS FOR THE CONSTRUCTION OF STORM SEWERS AND APPURTENANCES DESIGNED IN ACCORDANCE WITH THIS SECTION. DEVELOPERS SHALL USE EITHER THE PUBLIC SEWER SYSTEM OR AN ALTERNATIVE SEWER SYSTEM, CERTIFIED BY AN AGENCY OR MUNICIPALITY WITH JURISDICTIONAL AUTHORITY, PROVIDED THAT THE DEVELOPMENT IS CLOSE TO A TRANSMISSION LINE THAT HAS ADEQUATE CAPAVILLAGE TO HANDLE THE PROPOSED DEVELOPMENT.
2. STORM SEWER SYSTEMS SHALL BE INSTALLED IN ACCORDANCE WITH SECTION 600 OF THE "STANDARD SPECIFICATION FOR ROAD AND BRIDGE CONSTRUCTION," AND "STANDARD SPECIFICATIONS FOR WATER AND SEWER MAIN CONSTRUCTION IN ILLINOIS," LATEST EDITION, UNLESS OTHERWISE MODIFIED IN THE SECTION.
3. STORMWATER SYSTEM DESIGN SHOULD BE IN CONFORMANCE WITH ILLINOIS EPA STORMWATER PERMITTING REQUIREMENTS. IN PARTICULAR, A STATE NATIONAL POLLUTANT DISCHARGE ELIMINATION SYSTEM (NPDES) PERMIT FOR CONSTRUCTION SITE ACTIVITIES IS REQUIRED FOR LAND DISTURBANCES OF FIVE OR MORE ACRES. PERMIT REQUIREMENTS FOR A "STORMWATER POLLUTION PREVENTION PLAN" SPECIFICALLY REFERENCE THE NEED FOR STORMWATER DETENTION, VEGETATED SWALES AND NATURAL DEPRESSIONS, INFILTRATION MEASURES, AND VELOVILLAGE DISSIPATION DEVICES TO CONTROL RUNOFF POLLUTANTS AND TO MAINTAIN PRE-DEVELOPMENT HYDROLOGIC CONDITIONS.

SEWER PIPE CLASS

THE CLASS OF SEWER PIPE SHALL BE DETERMINED BASED UPON SECTION 603 OF THE "STANDARD SPECIFICATION FOR ROAD AND BRIDGE CONSTRUCTION", LATEST EDITION.

MATERIAL SPECIFICATION

ALL STORM SEWER SYSTEM ELEMENTS SHALL CONFORM TO THE FOLLOWING SPECIFICATIONS:

1. PIPE
   - 1.1. REINFORCED CONCRETE (12" DIAMETER AND LARGER): CIRCULAR REINFORCEMENT, MINIMUM CLASS 3, WALL B, ASTM C-76.
   - 1.2. REINFORCED CONCRETE ARCH CULVERT: MINIMUM CLASS HE-III OR VE-III, ASTM C-507.
   - 1.3. PVC UNDERDRAIN (4", 6", AND 8"): ASTM D-3212, SDR26.
2. PIPE JOINTS
   - 2.1. PVC PIPE: ASTM D-3212, PUSH-ON TYPE, EXCEPT UNDERDRAIN PIPE WHICH SHALL HAVE SOLVENT WELDED JOINTS.
   - 2.2. REINFORCED CONCRETE PIPE: ASTM C-443. ("O" RING)
   - 2.3. REINFORCED ARCH OR ELLIPTICAL PIPE: ASTM C877
3. STEEL CASING PIPES FOR AUGURED SLEEVES: ASTM A120, ⅜" MINIMUM THICKNESS.
4. MANHOLES AND CATCH BASINS
   - 4.1. PRECAST REINFORCED CONCRETE: ASTM C-478 AND ASTM C-443
   - 4.2. SIZE
     - 4.2.1. 18" DIAMETER OR LESS: MANHOLE SHALL HAVE A 48" INSIDE DIAMETER.
     - 4.2.2. 21"-36" DIAMETER: MANHOLE SHALL HAVE A 60" INSIDE DIAMETER.
     - 4.2.3. GREATER THAN 36" DIAMETER: MANHOLE SHALL HAVE AN OFFSET RISER PIPE OF 48" INSIDE DIAMETER.
   - 4.3. ADJUSTMENT: NO MORE THAN TWO (2) PRECAST CONCRETE ADJUSTING RINGS WITH SIX INCH (6") MAXIMUM HEIGHT ADJUSTMENT SHALL BE ALLOWED.
   - 4.4. PIPE AND FRAME SEALS: ALL PIPE CONNECTION OPENINGS SHALL BE PRECAST WITH PORTLAND CEMENT MORTAR, O-RING GASKETS OR MASTIC MATERIAL.
   - 4.5. BOTTOM SECTIONS: ALL BOTTOM SECTIONS SHALL BE MONOLITHICALLY PRECAST, INCLUDING BASES AND INVERT FLOWLINES.
   - 4.6. MANHOLE STEPS: EAST JORDAN IRON WORKS, INC. (EJIW) #8518. STEPS SHALL BE INSTALLED IN ALL STRUCTURES AT SIXTEEN INCH (16") CENTERS, WHERE THE DEPTH BETWEEN THE RIM AND THE BOTTOM OF THE STRUCTURE EXCEEDS FOUR FEET (4').
5. INLETS
   - 5.1. PRECAST REINFORCED CONCRETE: ASTM C478 AND ASTM C443
   - 5.2. SIZE: INLETS SHALL HAVE 24" INSIDE DIAMETER AND A MAXIMUM DEPTH OF FOUR FEET (4').
   - 5.3. ADJUSTMENT: NO MORE THAN TWO (2) PRECAST CONCRETE ADJUSTING RINGS WITH SIX INCH (6") MAXIMUM HEIGHT ADJUSTMENT SHALL BE ALLOWED.
   - 5.4. ONLY ONE (1) PIPE CONNECTION IS ALLOWED AND IT SHALL BE PRECAST WITH PORTLAND CEMENT MORTAR, O-RING GASKETS OR MASTIC MATERIAL.
   - 5.5. BOTTOM SECTIONS: ALL BOTTOM SECTIONS SHALL BE MONOLITHICALLY PRECAST, INCLUDING BASES AND INVERT FLOWLINES.
6. CASTINGS
   - UNLESS OTHERWISE NOTED ON THE PLANS, THE FOLLOWING SHALL BE USED

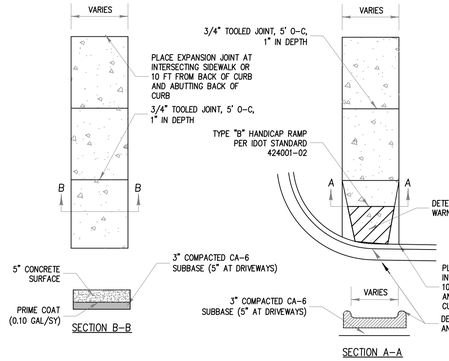

NOTES:

1. ALL CONSTRUCTION MATERIALS AND METHODS SHALL COMPLY WITH THE "STANDARD SPECIFICATIONS FOR ROAD AND BRIDGE CONSTRUCTION" IN ILLINOIS ADOPTED JANUARY 1, 2012 BY THE ILLINOIS DEPARTMENT OF TRANSPORTATION UNLESS OTHERWISE SPECIFIED HEREIN.
2. ALL CONCRETE SHALL BE IDOT CLASS SI, 6 BAG MIX, 5-8% ENTRAINED AIR, 2"-4" MAXIMUM SLUMP WITH A BROOMED FINISH.
3. SAWCUT EXISTING CURB PERPENDICULAR TO BACK 6" FOR THE EDGE OF WALK UNLESS CUT FALLS WITHIN 5 FEET OF EXISTING JOINT. REMOVE TO EXISTING JOINT. FOR FURTHER INFORMATION, REFER TO CURB AND GUTTER DETAIL.
4. PLACE TYPE II BARRICADES WITH FLASHING LIGHTS ON ALL SIDES OF EXCAVATIONS. MAINTAIN BARRICADES FOR A MINIMUM OF 72 HOURS AFTER POUR.
5. PLACE 3/4" PREMOLDED EXPANSION JOINTS WHERE ABUTTING EXISTING CONCRETE AND ON BOTH SIDES OF UTILITY STRUCTURE AND EVERY 50' O-C.
6. MINIMUM TRANSVERSE SLOPE SHALL BE 1/8" PER FOOT (1%) AND THE MAXIMUM SHALL BE 1/4" PER FOOT (2%).
7. MAXIMUM LONGITUDINAL SLOPE SHALL NOT EXCEED 5% (20:1)
8. SIDEWALK SHALL BE 5 INCH THICK P.C. CONCRETE AS SPECIFIED ABOVE. AT COMMERCIAL DRIVEWAY CROSSINGS, THE THICKNESS SHALL BE 8 INCHES.
9. ALL SIDEWALKS SHALL BE PROMPTLY BACKFILLED AND PROTECTED FROM DAMAGE.

PCC SIDEWALK DETAIL

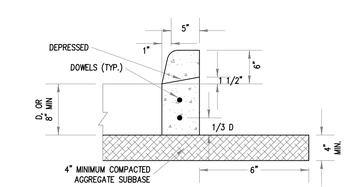

6" BARRIER CURB

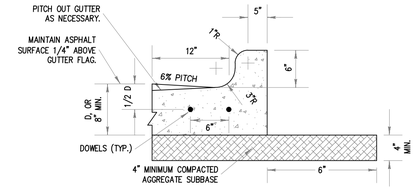

B6.12 CURB & GUTTER

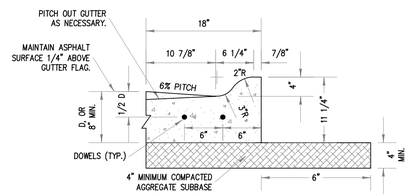

M4.12 CURB & GUTTER ON RI/RO ISLAND

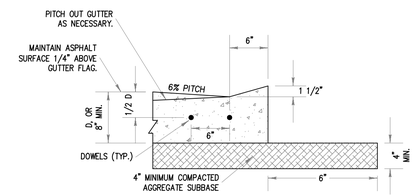

DEPRESSED CURB & GUTTER

NOTES:

1. 3/4" PREFORMED BITUMINOUS EXPANSION JOINT MATERIAL WITH TWO (2) NUMBER 6 COATED SMOOTH DOWEL BARS (3/4" DIAMETER X 18") WITH GREASE CAPS SHALL BE PLACED EVERY 150', 10' EITHER SIDE OF DRAINAGE STRUCTURES, P.C.'S, RADIUS POINTS AND BACK OF CUL-DE-SACS. WHEN EXPANSION JOINTS ARE CONSTRUCTED ADJACENT TO EXISTING CURB AND GUTTER, THE EXISTING CURB SHALL BE DRILLED AND TWO (2) NUMBER 6 COATED SMOOTH DOWEL BARS (3/4" DIAMETER X 18") GROUTED IN PLACE. GREASE CAPS SHALL BE PLACED ON THE SIDE OF THE NEW CURB AND GUTTER AND SHALL HAVE A PINCHED STOP THAT WILL PROVIDE A MINIMUM 1" EXPANSION.
2. TOOLED CONTROL JOINTS OR SAWCUTS SHALL BE MADE EVERY 15'.
3. SAWCUTS SHALL BE MADE WITHIN TWENTY-FOUR (24) HOURS AND SEALED WITH A CITY APPROVED JOINT SEALANT. JOINTS SHALL BE CLEAN AND DRY PRIOR TO APPLICATION OF SEALANT.
4. ALL CONCRETE SHALL BE CLASS SI, 6 BAG MIX, 5-8% AIR ENTRAINMENT, 2"- 4" MAXIMUM SLUMP, LIGHT BROOM FINISH WITH TWO COATS OF APPROVED CURING SOLUTION.
5. 3/4" PREMOLDED JOINTS SHALL BE PLACED AT ALL ABUTTING CONCRETE.
6. 'D' DENOTES PAVEMENT THICKNESS (FULL DEPTH)

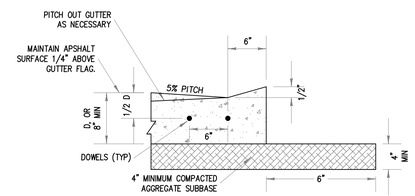

DEPRESSED CURB & GUTTER ADJACENT TO HANDICAP ACCESS

CURB AND GUTTER DETAIL

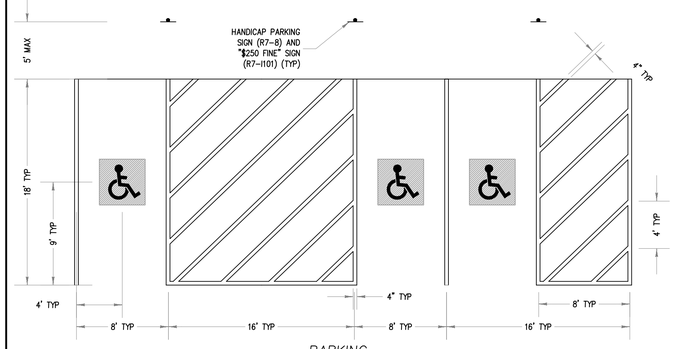

PARKING

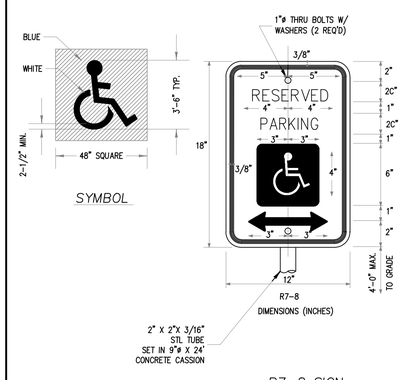

R7-8 SIGN

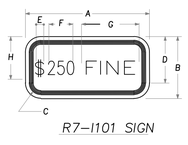

R7-1101 SIGN

COLORS
LEGEND AND BORDER - GREEN NON-REFLECTORIZED
BACKGROUND - WHITE REFLECTORIZED

SIGN SIZE	DIMENSIONS							
	A	B	C	D	E	F	G	H
6 x 12	12.0	6.0	1.5	4.5	1.1	3.0	5.5	3.0

SIGN SIZE	SERIES LINES	MARGIN	BORDER	BLK STD
6x12	*2c/3b	0.37	0.37	B5-126

NOTES:
1. ALL DIMENSIONS IN INCHES.
2. TO BE USED WITH R7-8.

COLORS
LEGEND AND BORDER - GREEN WHITE
SYMBOL ON BLUE BACKGROUND
BACKGROUND - WHITE

HANDICAP PARKING

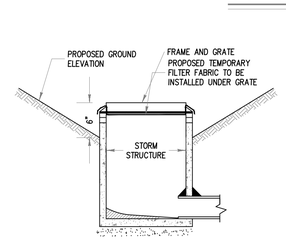

NOTES:
1. FILTER FABRIC SHALL MEET THE REQUIREMENTS IN MATERIAL SPECIFICATION 592 GEOTEXTILE, TABLE 1 OR 2, CLASS 1 WITH A MINIMUM APPARENT OPENING SIZE (AOS) OF 30 FOR NON-WOVEN AND 50 FOR WOVEN, AS DESCRIBED IN THE "ILLINOIS URBAN MANUAL", ILLINOIS ENVIRONMENTAL PROTECTION AGENCY, 1996.
2. FILTER FABRIC SHALL BE INSPECTED, AND CLEANED OR REPLACED AFTER EVERY RAINFALL EVENT.

FILTER FABRIC INLET PROTECTION

N.T.S.

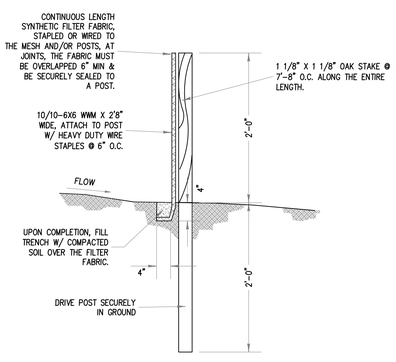

NOTES:
THE FILTER FABRIC SHALL BE CONTECH C200 FABRIC OR APPROVED EQUAL & SHALL BE CERTIFIED TO MEET THE FOLLOWING:
1. 75% FILTERING EFFICIENCY
2. TENSILE STRENGTH OF 30 LB/LIN. INCH TENSILE STRENGTH (20%)
3. 0.30 GAL/SQ FT MINIMUM FLOW RATE.

SILT FENCE DETAIL N.T.S.

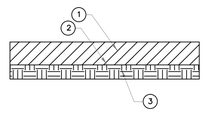

1. CA-3 STONE BASE, 8" DEPTH MINIMUM
2. FILTER FABRIC
3. COMPACTED SUBGRADE

NOTES:
1. THE ENTRANCE SHALL BE MAINTAINED TO MINIMIZE ANY TRACKING OF DEBRIS AND/OR SEDIMENT IN THE PUBLIC R.O.W.
2. ANY SEDIMENT OR DEBRIS THAT SPILLS ONTO THE PUBLIC R.O.W. SHALL BE REMOVED IMMEDIATELY.
3. THE ENTRANCE SHALL BE A MINIMUM OF 100 FEET LONG AND 20 FEET WIDE.

STABILIZED ENTRANCE DETAIL N.T.S.

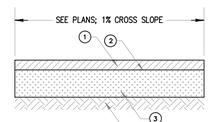

1. HOT MIX ASPHALT, MIX D, N50 (L-9.5mm), 2" MIN.
2. PRIME COAT, (0.40 GAL/SY)
3. AGGREGATE BASE COURSE TY B, CA-6, 6" MIN.
4. COMPACTED SUBGRADE
5. 4% AIR VOIDS @ 50 GYR.

3 BITUMINOUS BIKE PATH

N.T.S.

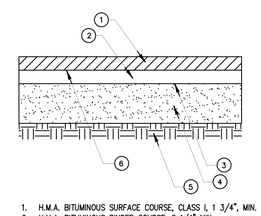

1. H.M.A. BITUMINOUS SURFACE COURSE, CLASS I, 1 3/4", MIN.
2. H.M.A. BITUMINOUS BINDER COURSE, 2 1/4" MIN.
3. PRIME COAT (0.40 GAL/SY)
4. COMPACTED AGGREGATE, TY B BASE COURSE, 8" (CA-6), 90% MODIFIED PROCTOR, PER SEECO SOILS REPORT.
5. COMPACTED SUBGRADE, 95% MODIFIED PROCTOR
6. PRIME COAT (0.10 GAL/SY)

(PARKING LOT)

H.M.A. = HOT MIX ASPHALT
NOTES:
1. SEE SOILS REPORT FOR INFORMATION REGARDING PAVEMENT SECTION. IF SOILS REPORT IS MORE STRINGENT, USE THAT SECTION.
2. ALL COMPACTION SHALL BE 95% MAXIMUM DRY DENSITY, AS DETERMINED BY MODIFIED PROCTOR TEST, ASTM D1557.

TYPICAL PAVEMENT SECTION

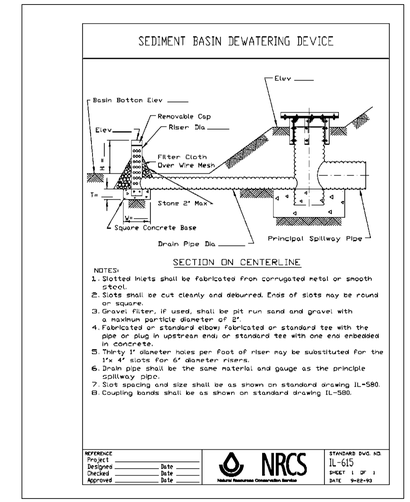

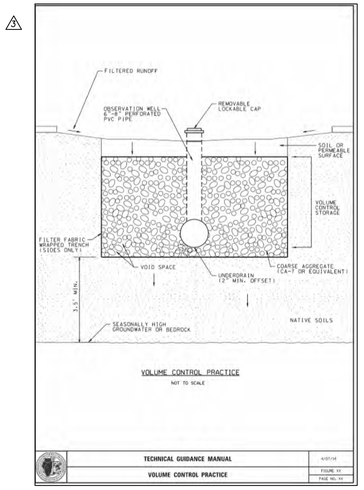

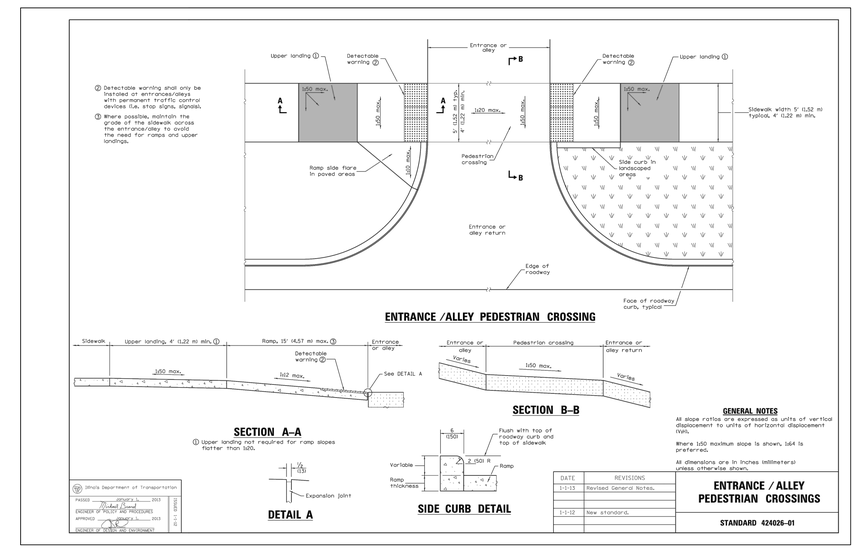

3 REVISED PLANS PER VILLAGE AND MWRD DATED 01-27-16.

1. REVISIONS THIS SHEET.

2 REVISED PLANS PER VILLAGE OF TINLEY PARK DATED 01-11-16.

1. REVISIONS THIS SHEET.

1 REVISED PLANS PER VILLAGE OF TINLEY PARK DATED 12-11-15.

1. PAVEMENT SECTION.

THE RESERVE AT TINLEY PARK

18299 S. OAK PARK AVENUE
TINLEY PARK, IL

DETAILS

DRAWN BY: TP | CHECKED BY: CML
SCALE: N.T.S. | DATE: 10/27/2015
JOB NUMBER: 15-140 | SHEET: C 3.0

Consulting Civil Engineering
Land Planning & Surveying
1050 State Route 126
Plainfield, Illinois 60544
voice 815-254-0505
fax 815-436-5158
C.M. Lavoie & Associates, INC.

#	DATE	DESCRIPTION
1	12-11-2015	PER VILLAGE
2	01-11-2016	PER VILLAGE AND IDOT
3	01-27-2016	PER VILLAGE AND MWRD
4		
5		
6		
7		
8		

© Copyright, 2016 C. M. Lavoie & Associates, Inc.
These plans are protected under the copyright laws of the United States and foreign countries, and are to be used only for the construction and/or repair of the Site Improvements as defined in the contract between the Engineer and the Owner. Any use of these plans, including details and specifications, to construct and/or repair additional items not described in these plans, constitutes a violation of the Engineer's copyright of these plans and is prohibited.

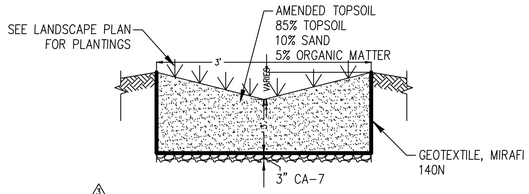

3 BIOSWALE DETAIL

N.T.S.

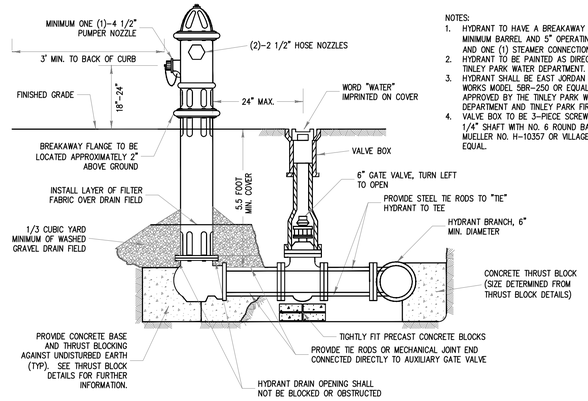

NOTES:
1. HYDRANT TO HAVE A BREAKAWAY FLANGE, 7" MINIMUM BARREL AND 5" OPERATING VALVE AND ONE (1) STEAMER CONNECTION.
2. HYDRANT TO BE PAINTED AS DIRECTED BY TINLEY PARK WATER DEPARTMENT.
3. HYDRANT SHALL BE EAST JORDAN IRON WORKS MODEL 5BR-250 OR EQUAL, AS APPROVED BY THE TINLEY PARK WATER DEPARTMENT AND TINLEY PARK FIRE CHIEF.
4. VALVE BOX TO BE 3-PIECE SCREW TYPE, 5 1/4" SHAFT WITH NO. 6 ROUND BASE MUELLER NO. H-10357 OR VILLAGE APPROVED EQUAL.

FIRE HYDRANT AND VALVE

N.T.S.

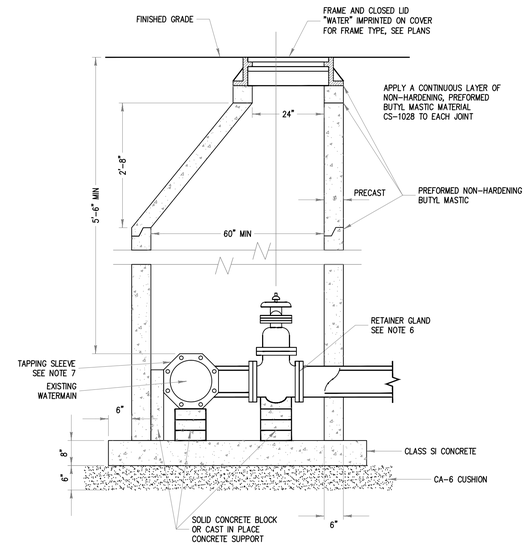

NOTES:
1. WHEN THE FRAME DOES NOT MEET PROPOSED ELEVATION, A MAXIMUM OF TWO PRECAST CONCRETE RINGS MAY BE USED TO A MAXIMUM OF 12 INCHES. THE RING(S) SHALL BE SET IN A BED OF NON-HARDENING MASTIC (RUB-R-NEK OR EQUAL).
2. THE VALVE MUST ALIGN WITH THE CENTER OF VAULT OPENING.
3. CONES MUST BE ECCENTRIC.
4. BUTTERFLY VALVES REQUIRE ECCENTRIC CONES.
5. WHEN ADJUSTMENTS ARE NECESSARY, THEY WILL BE PREFORMED WITH A MAXIMUM OF TWO (2) PRECAST CONCRETE RINGS SET IN A BED OF PREFORMED NON-HARDENING MASTIC. (CS-1028 OR APPROVED EQUAL) TO A MAXIMUM HEIGHT OF 12".
6. USE MEGALUG SERIES 1100 OR FORD UNIFLANGE SERIES 1400 RETAINER GLANDS.
7. TAPPING SLEEVES SHALL BE CAST IRON MECHANICAL JOINT (CLOW F-5205 OR EQUAL)
8. CONTRACTOR TO COORDINATE WITH TINLEY PARK WATER DEPARTMENT TO SHUT OFF SYSTEM. WORK MAY NEED TO BE PERFORMED DURING NON-PEAK, AFTER HOUR PERIODS.
9. CONTRACTOR TO COORDINATE WITH TINLEY PARK WATER DEPARTMENT FOR TEE LOCATION ALONG OAK PARK AVENUE.

CAST IRON SLEEVE PRESSURE TAP VALVE VAULT DETAIL

N.T.S.

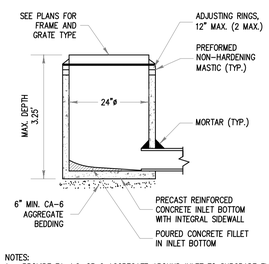

NOTES:
1. PROVIDE FA-1,2, OR 6 AGGREGATE AROUND INLET TO SUBGRADE ELEVATION.
2. ALTERNATE INLET BOTTOM: PRECAST REINFORCED CONCRETE BASIN.
3. NO MORE THAN TWO ADJUSTING RINGS SHALL BE PERMITTED. TWO INCH ADJUSTING RINGS SHALL ONLY BE USED ON ADJUSTMENTS LESS THAN THREE INCHES.
4. CONCRETE FILLETS SHALL BE MADE WITH ADDITIONAL MORTAR TO PROVIDE A SMOOTH TRANSITION BETWEEN THE CASTING AND THE ADJUSTING RINGS.
5. DRESS UP INTERIOR JOINTS WITH HYDRAULIC CEMENT. APPLY A CONTINUOUS LAYER OF NON-HARDENING PREFORMED MASTIC MATERIAL (RUB R NEK OR EZ STICK) TO PREVENT INFLOW.
6. PRECAST REINFORCED CONCRETE SHALL CONFORM TO ASTM C-478 FOR ALL MANHOLES

INLET (TYPE A)

N.T.S.

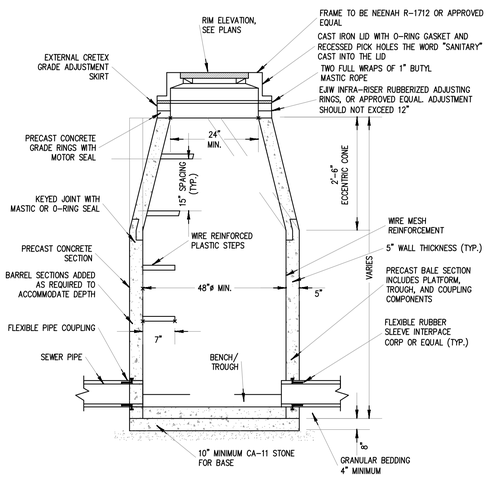

NOTES:
1. FOR ABS, ADS, OR PVC PIPE, AN APPROVED MANHOLE SLEEVE SHALL BE USED TO ASSURE A WATER-TIGHT CONNECTION BETWEEN THE PIPE AND THE MANHOLE WALL.
2. FOR 18" DIAMETER AND SMALLER PIPES, USE A 48" DIAMETER MANHOLE. FOR PIPES LARGER THAN 18", USE A 60" DIAMETER MANHOLE.
3. FOR ALL MANHOLES, PRECAST CONCRETE SHALL CONFORM TO ASTM C-478.
4. FOR FRAME AND GRATE TYPES, SEE CALLOUTS ON ENGINEERING PLANS.

SANITARY MANHOLE (TYPE A)

N.T.S.

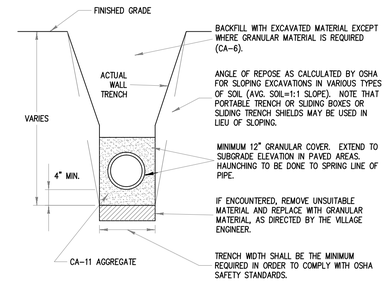

NOTES:
1. IN PAVED AREAS, ALL TRENCHES SHALL BE JETTED IN CONFORMANCE WITH SECTION 550.07 (METHOD 3) OF THE STANDARD SPECIFICATIONS FOR ROAD AND BRIDGE CONSTRUCTION ADOPTED JANUARY 1, 2012.
2. PVC PIPE SHALL HAVE A MINIMUM COVER OF AT LEAST 5' UNDER PAVED AREAS.
3. INITIAL BACKFILL SHALL CONSIST OF CA-11 AND EXTEND TO 12" ABOVE SANITARY SEWER. INITIAL BACKFILL SHALL BE COMPACTED TO SPRING LINE (HAUNCHING).
4. COMPACTION
   4.1. FOR HARDSCAPE AREAS, TRENCH BACKFILL SHALL BE COMPACTED TO 95% MODIFIED PROCTOR.
   4.2. FOR AREAS OUTSIDE HARDSCAPES, TRENCH BACKFILL SHALL BE COMPACTED TO 90% MODIFIED PROCTOR.

TRENCH SECTION (SANITARY SEWER)

N.T.S.

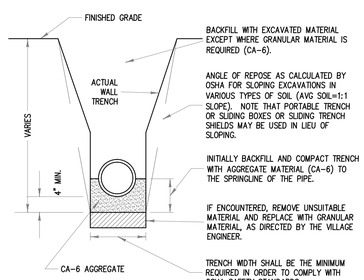

NOTES:
1. IN PAVED AREAS, ALL TRENCHES SHALL BE JETTED IN CONFORMANCE WITH SECTION 550.07 (METHOD 3) OF THE STANDARD SPECIFICATIONS FOR ROAD AND BRIDGE CONSTRUCTION ADOPTED JANUARY 1, 2012.
2. COMPACTION
   2.1. FOR HARDSCAPE AREAS, TRENCH BACKFILL SHALL BE COMPACTED TO 95% MODIFIED PROCTOR.
   2.2. FOR AREAS OUTSIDE OF HARDSCAPES, TRENCH BACKFILL SHALL BE COMPACTED TO 90% MODIFIED PROCTOR.

TRENCH SECTION (STORM SEWER)

N.T.S.

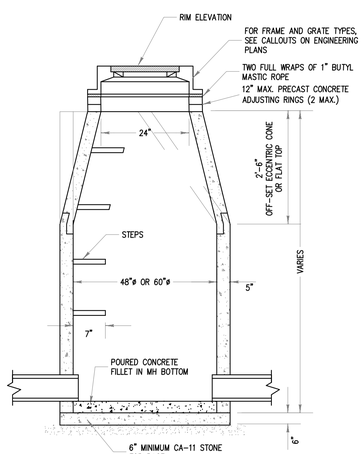

NOTES:
1. FOR ABS, ADS, OR PVC PIPE AN APPROVED MANHOLE SLEEVE SHALL BE USED TO ASSURE A WATER TIGHT CONNECTION BETWEEN PIPE AND MANHOLE WALL.
2. FOR 18" DIAMETER AND SMALLER PIPE USE 48" DIAMETER MANHOLE. FOR PIPE LARGER THAN 18", USE 60" DIAMETER MANHOLE.
3. PRECAST REINFORCED CONCRETE SHALL CONFORM TO ASTM C-478 FOR ALL MANHOLES.

STORM MANHOLE (TYPE A)

N.T.S.

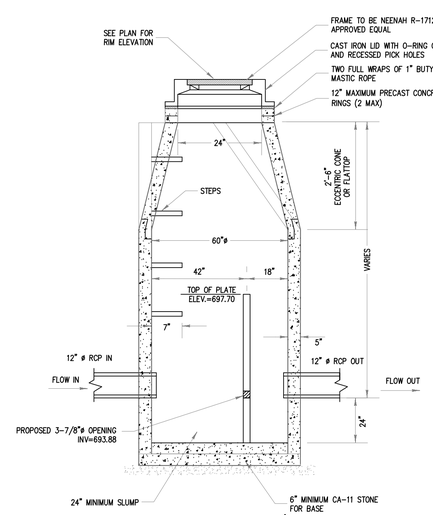

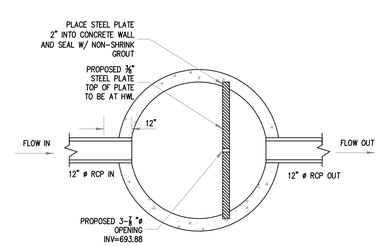

NOTES:
1. FOR ABS, ADS, OR PVC PIPE AN APPROVED MANHOLE SLEEVE SHALL BE USED TO ASSURE A WATER TIGHT CONNECTION BETWEEN PIPE AND MANHOLE WALL.
2. PRECAST CONCRETE SHALL CONFORM TO ASTM C-478 FOR ALL MANHOLES.
3. FOR FRAME AND GRATE TYPES, SEE CALLOUTS ON ENGINEERING PLANS.
4. COST FOR ORIFICE AND PLATE INSTALLATION SHALL BE INCIDENTAL TO MANHOLE CONSTRUCTION.
5. RIM OF STRUCTURE TO BE FLUSH WITH FINAL GRADE OR AS SPECIFIED IN GRADING PLAN. CONTRACTOR MAY NEED TO USE FLATTOP TO ACHIEVE GRADE.

3 RESTRICTOR MANHOLE

N.T.S.

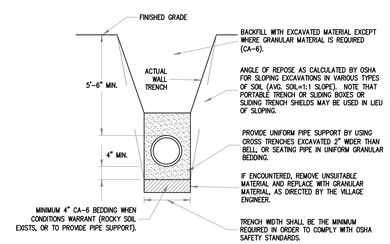

NOTES:
1. IN PAVED AREAS, ALL TRENCHES SHALL BE JETTED IN CONFORMANCE WITH SECTION 550.07 (METHOD 3) OF THE STANDARD SPECIFICATIONS FOR ROAD AND BRIDGE CONSTRUCTION ADOPTED JANUARY 1, 2012.
2. INITIAL BACKFILL SHALL CONSIST OF CA-11 AND EXTEND TO 12" ABOVE WATER MAIN. INITIAL BACKFILL SHALL BE COMPACTED TO SPRING LINE (HAUNCHING).
3. COMPACTION
   3.1. FOR HARDSCAPE AREAS, TRENCH BACKFILL SHALL BE COMPACTED TO 95% MODIFIED PROCTOR.
   3.2. FOR AREAS OUTSIDE HARDSCAPES, TRENCH BACKFILL SHALL BE COMPACTED TO 90% MODIFIED PROCTOR.

TRENCH SECTION (WATER MAIN)

N.T.S.

3 REVISED PLANS PER VILLAGE AND MWRD DATED 01-27-16.
1. REVISIONS THIS SHEET.

2 REVISED PLANS PER VILLAGE OF TINLEY PARK DATED 01-11-16.
1. NO CHANGES THIS SHEET.

1 REVISED PLANS PER VILLAGE OF TINLEY PARK DATED 12-11-15.
1. FIRE HYDRANT DETAIL.

© Copyright, 2016 C. M. Lavoie & Associates, Inc.
These plans are protected under the copyright laws of the United States and foreign countries, and are to be used only for the construction and/or repair of the Site Improvements as defined in the contract between the Engineer and the Owner. Any use of these plans, including details and specifications, to construct and/or repair additional items not described in these plans, constitutes a violation of the Engineer's copyright of these plans and is prohibited.

THE RESERVE AT TINLEY PARK

18299 S. OAK PARK AVENUE
TINLEY PARK, IL

DETAILS

DRAWN BY: TP | CHECKED BY: CML
SCALE: N.T.S. | DATE: 10/27/2015
JOB NUMBER: 15-140 | SHEET: C 4.0

C.M. Lavoie & Associates, INC.
Consulting Civil Engineering
Land Planning & Surveying
1050 State Route 126
Plainfield, Illinois 60544
voice 815-254-0505
fax 815-436-5158

#	DATE	DESCRIPTION
1	12-11-2015	PER VILLAGE
2	01-11-2016	PER VILLAGE AND IDOT
3	01-27-2016	PER VILLAGE AND MWRD
4		
5		
6		
7		
8		

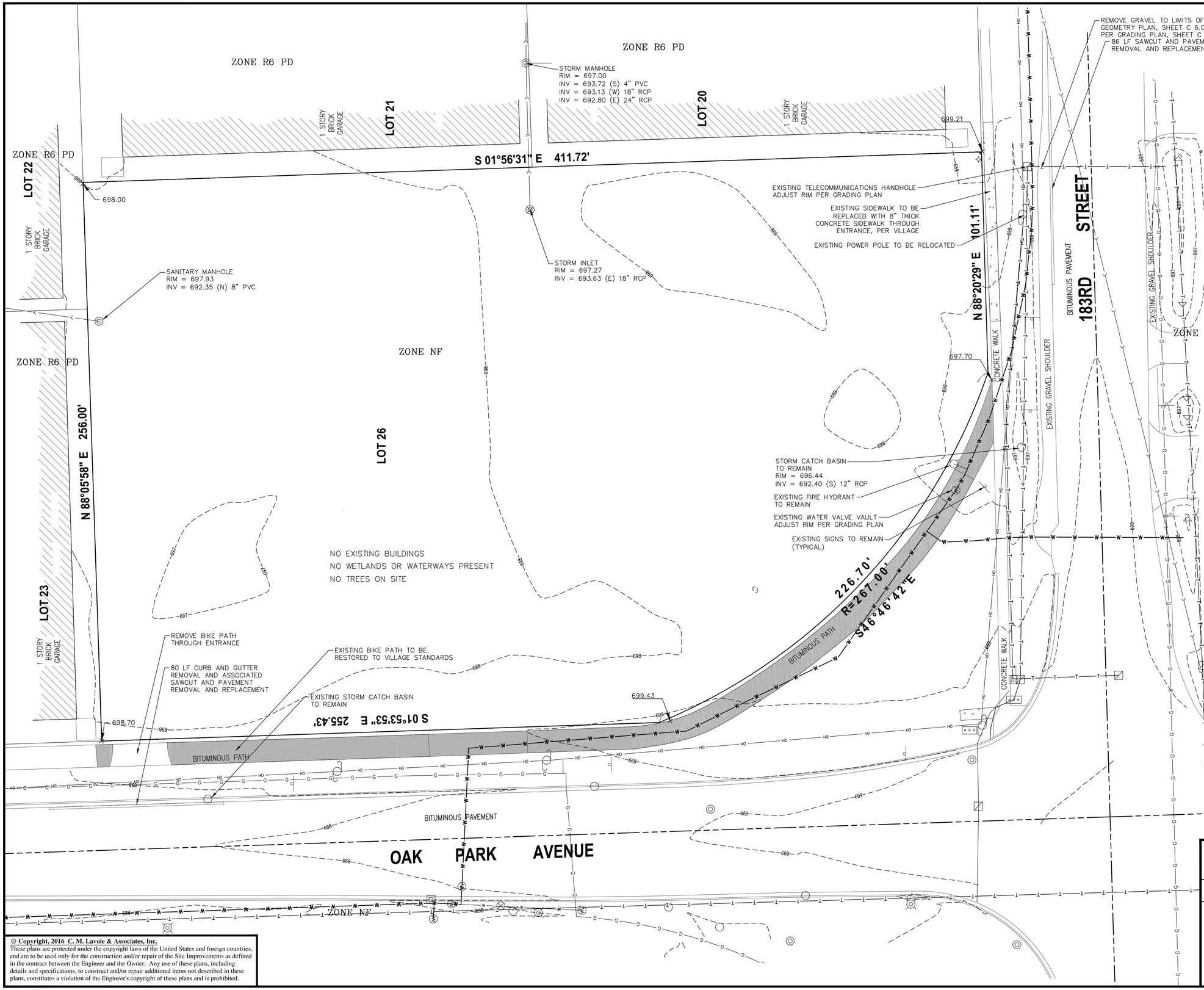

GRAPHIC SCALE

0 10 20 40

(IN FEET)
1 inch = 20 ft.

ON-SITE BENCHMARKS:

BENCHMARK #1

SET PK NAIL ON NORTH SOUTH BITUMINOUS WALK, ON THE WEST SIDE OF OAK PARK AVENUE, 73 FEET SOUTH OF THE NORTHEAST CORNER OF LOT 26.
ELEVATION = 698.70 (NAVD 88)

BENCHMARK #2

SET PK NAIL ON BITUMINOUS WALK, ON THE NORTH SIDE OF 183RD STREET, 105 FEET WEST OF THE SOUTHEAST CORNER
ELEVATION = 697.75 (NAVD 88)

LEGEND

RESTORE EXISTING BIKE PATH TO VILLAGE STANDARDS SEE DETAIL

RESTORE EXISTING SIDEWALK TO VILLAGE STANDARDS, EXCEPT WHERE NOTED. SEE DETAIL

NOTE:
ALL DIMENSIONING TO BACK OF CURB, UNLESS OTHERWISE NOTED.

SURVEYOR'S NOTES

1. DIMENSIONS SHOWN THUS: 50.25' ARE FEET AND DECIMAL PARTS THEREOF. ANGULAR DATA SHOWN THUS: 90°00'00" INDICATES DEGREES, MINUTES AND SECONDS.
2. NORTH ARROW AND BEARINGS BASED ON ILLINOIS STATE PLANE COORDINATE SYSYTEM ZONE EAST NAD83 2011 ADJUSTMENT.
3. IMPROVEMENT LOCATIONS ARE BASED ON A FIELD SURVEY BY C.M. LAVOIE AND ASSOCIATES, INC. ON 5/14/2015.
4. COMPARE YOUR POINTS BEFORE USING SAME AND REPORT ANY DIFFERENCES IMMEDIATELY.
5. CHECK LEGAL DESCRIPTION WITH DEED OR TITLE POLICY AND REPORT ANY DISCREPANCY IMMEDIATELY. BUILDING LINES AND EASEMENTS, IF ANY, SHOWN HEREON ARE AS SHOWN ON THE RECORDED SUBDIVISION OR AS INDICATED.
6. THE LOCATION OF UNDERGROUND UTILITIES SHOWN HEREON ARE APPROXIMATE AND COMPLIED FROM FIELD SURFACE OBSERVATIONS, UTILITY MARKINGS LOCATED IN THE FIELD AND UTILITY ATLASES. SOME OF THE PROVIDED ATLASES INDICATE LOCATIONS BY GRAPHIC REPRESENTATION ONLY AND THESE ARE SHOWN TO THE BEST OF OUR ABILITY. UNDERGROUND UTILITIES SHOWN ARE FOR INFORMATIONAL PURPOSES ONLY. ANY CONTRACTOR CONTEMPLATING WORK ON THIS SITE SHOULD CONFIRM THE LOCATION OF ALL UTILITIES PRIOR TO THE COMMENCEMENT OF EXCAVATION.
7. SUBSURFACE AND ENVIRONMENTAL CONDITIONS WERE NOT EXAMINED OR CONSIDERED AS A PART OF THIS SURVEY. NO STATEMENT IS MADE CONCERNING THE EXISTENCE OF UNDERGROUND OR OVERHEAD CONTAINERS OR FACILITIES WHICH MAY AFFECT THE USE OR DEVELOPMENT OF THIS PROPERTY.

2 REVISED PLANS PER VILLAGE OF TINLEY PARK DATED 01-11-16.
1. THIS SHEET CREATED

1 REVISED PLANS PER VILLAGE OF TINLEY PARK DATED 12-11-15.
1. THIS SHEET NOT INCLUDED

THE RESERVE AT TINLEY PARK

18299 S. OAK PARK AVENUE
TINLEY PARK, IL

EXISTING CONDITIONS AND DEMOLITION PLAN

DRAWN BY: APK	CHECKED BY: CML
SCALE: 1" = 20'	DATE: 10/27/2015
JOB NUMBER: 15-140	SHEET: C 5.0

C.M. Lavoie & Associates, INC.
Consulting Civil Engineering
Land Planning & Surveying
1050 State Route 126
Plainfield, Illinois 60544
voice 815-254-0505
fax 815-436-5158

#	DATE	DESCRIPTION
1	12-11-2015	PER VILLAGE
2	01-11-2016	PER VILLAGE AND IDOT
3	01-27-2016	PER VILLAGE AND MWRD
4		
5		
6		
7		
8		

© Copyright, 2016 C. M. Lavoie & Associates, Inc.
These plans are protected under the copyright laws of the United States and foreign countries, and are to be used only for the construction and/or repair of the Site Improvements as defined in the contract between the Engineer and the Owner. Any use of these plans, including details and specifications, to construct and/or repair additional items not described in these plans, constitutes a violation of the Engineer's copyright of these plans and is prohibited.

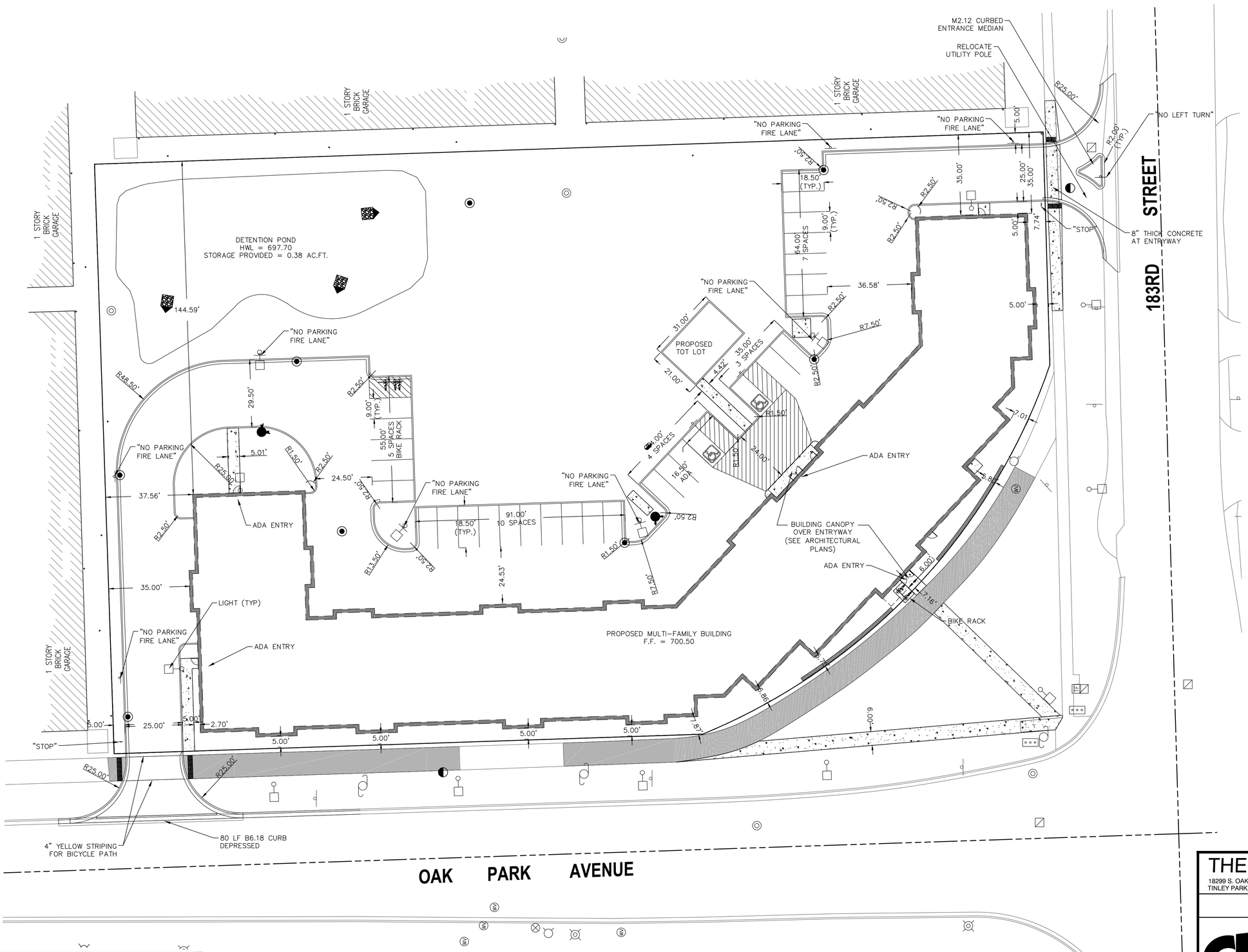

NOTE:
ALL DIMENSIONING TO BACK OF CURB, UNLESS OTHERWISE NOTED.

2 REVISED PLANS PER VILLAGE OF TINLEY PARK DATED 01-11-16.
1. REVISED BUILDING DIMENSIONS

1 REVISED PLANS PER VILLAGE OF TINLEY PARK DATED 12-11-15.
1. SETBACK DIMENSIONS AND POND LOCATION

THE RESERVE AT TINLEY PARK

18299 S. OAK PARK AVENUE
TINLEY PARK, IL

GEOMETRY PLAN

DRAWN BY: APK	CHECKED BY: CML
SCALE: 1" = 20'	DATE: 10/27/2015
JOB NUMBER: 15-140	SHEET: C 6.0

C.M. Lavoie & Associates, INC.
Consulting Civil Engineering
Land Planning & Surveying
1050 State Route 126
Plainfield, Illinois 60544
voice 815-254-0505
fax 815-436-5158

#	DATE	DESCRIPTION
1	12-11-2015	PER VILLAGE
2	01-11-2016	PER VILLAGE AND IDOT
3	01-27-2016	PER VILLAGE AND MWRD
4		
5		
6		
7		
8		

© Copyright, 2016 C. M. Lavoie & Associates, Inc.
These plans are protected under the copyright laws of the United States and foreign countries, and are to be used only for the construction and/or repair of the Site Improvements as defined in the contract between the Engineer and the Owner. Any use of these plans, including details and specifications, to construct and/or repair additional items not described in these plans, constitutes a violation of the Engineer's copyright of these plans and is prohibited.

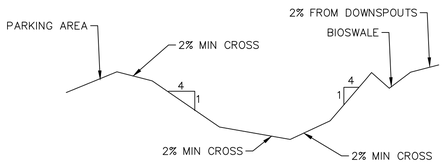

POND CROSS SECTION: DETAIL

N.T.S.

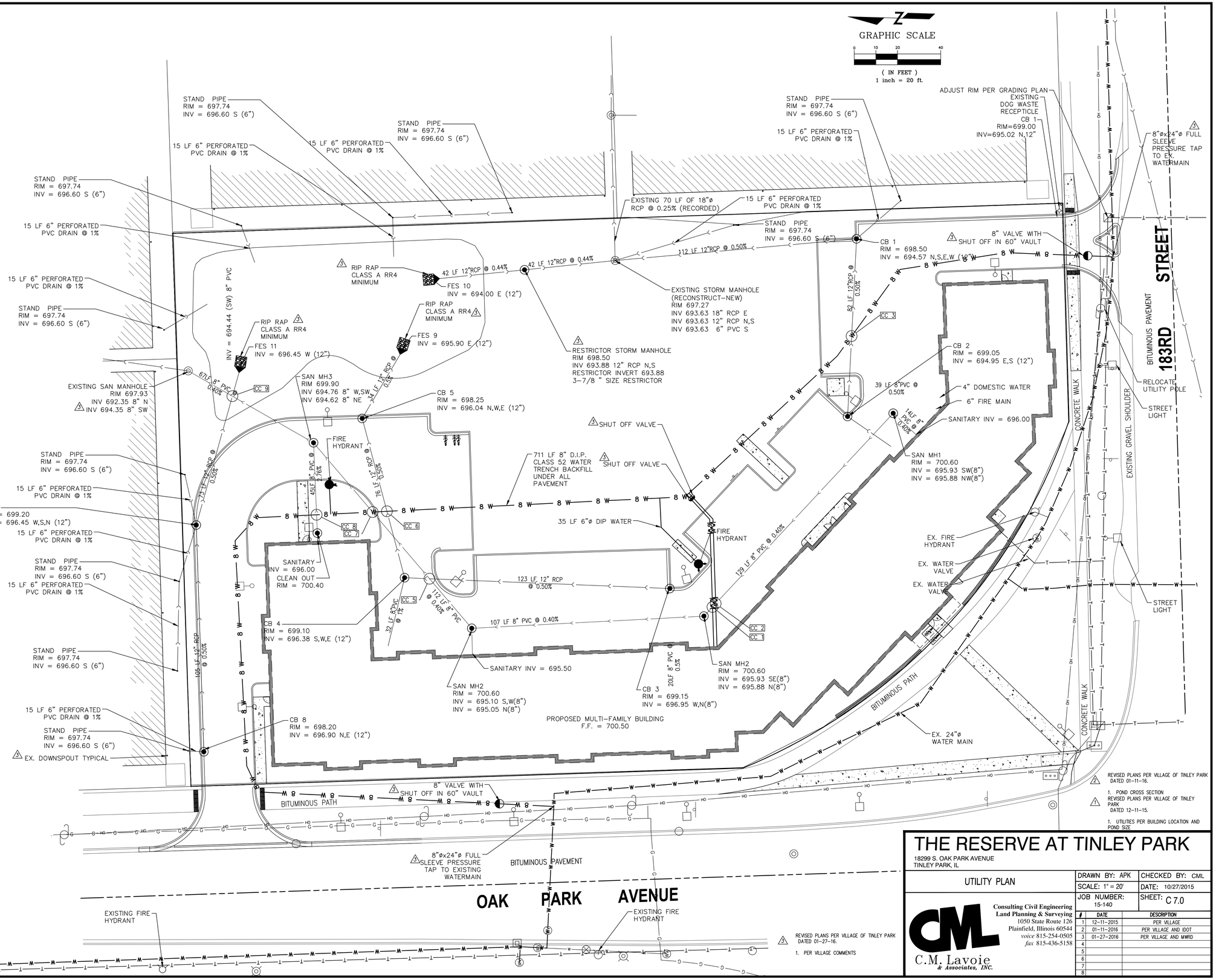

NOTE:

1. SANITARY SEWER LINES TO BE 10 FT. MINIMUM FROM WATER MAINS. ALL SANITARY, STORM, AND WATER SERVICES TO BE 10 FEET FROM BUILDING, MINIMUM.

2. SANITARY SEWER LINES TO BE INSTALLED PRIOR TO PAVEMENT INSTALLATION.

3. ALL DRAINTILES ENCOUNTERED, CUT, OR DAMAGED SHALL BE EITHER REROUTED OR REPAIRED TO VILLAGE/DESIGN ENGINEER APPROVAL

NOTE:
ALL DIMENSIONING TO BACK OF CURB, UNLESS OTHERWISE NOTED.

© Copyright, 2016 C. M. Lavoie & Associates, Inc.
These plans are protected under the copyright laws of the United States and foreign countries, and are to be used only for the construction and/or repair of the Site Improvements as defined in the contract between the Engineer and the Owner. Any use of these plans, including details and specifications, to construct and/or repair additional items not described in these plans, constitutes a violation of the Engineer's copyright of these plans and is prohibited.

REVISED PLANS PER VILLAGE OF TINLEY PARK DATED 01-11-16.

1. POND CROSS SECTION REVISED PLANS PER VILLAGE OF TINLEY PARK DATED 12-11-15.

1. UTILITIES PER BUILDING LOCATION AND POND SIZE

REVISED PLANS PER VILLAGE OF TINLEY PARK DATED 01-27-16.

1. PER VILLAGE COMMENTS

THE RESERVE AT TINLEY PARK

18299 S. OAK PARK AVENUE
TINLEY PARK, IL

UTILITY PLAN

DRAWN BY: APK	CHECKED BY: CML
SCALE: 1" = 20'	DATE: 10/27/2015
JOB NUMBER: 15-140	SHEET: C 7.0

C.M. Lavoie & Associates, INC.
Consulting Civil Engineering
Land Planning & Surveying
1050 State Route 126
Plainfield, Illinois 60544
voice 815-254-0505
fax 815-436-5158

#	DATE	DESCRIPTION
1	12-11-2015	PER VILLAGE
2	01-11-2016	PER VILLAGE AND IDOT
3	01-27-2016	PER VILLAGE AND MWRD
4		
5		
6		
7		
8		

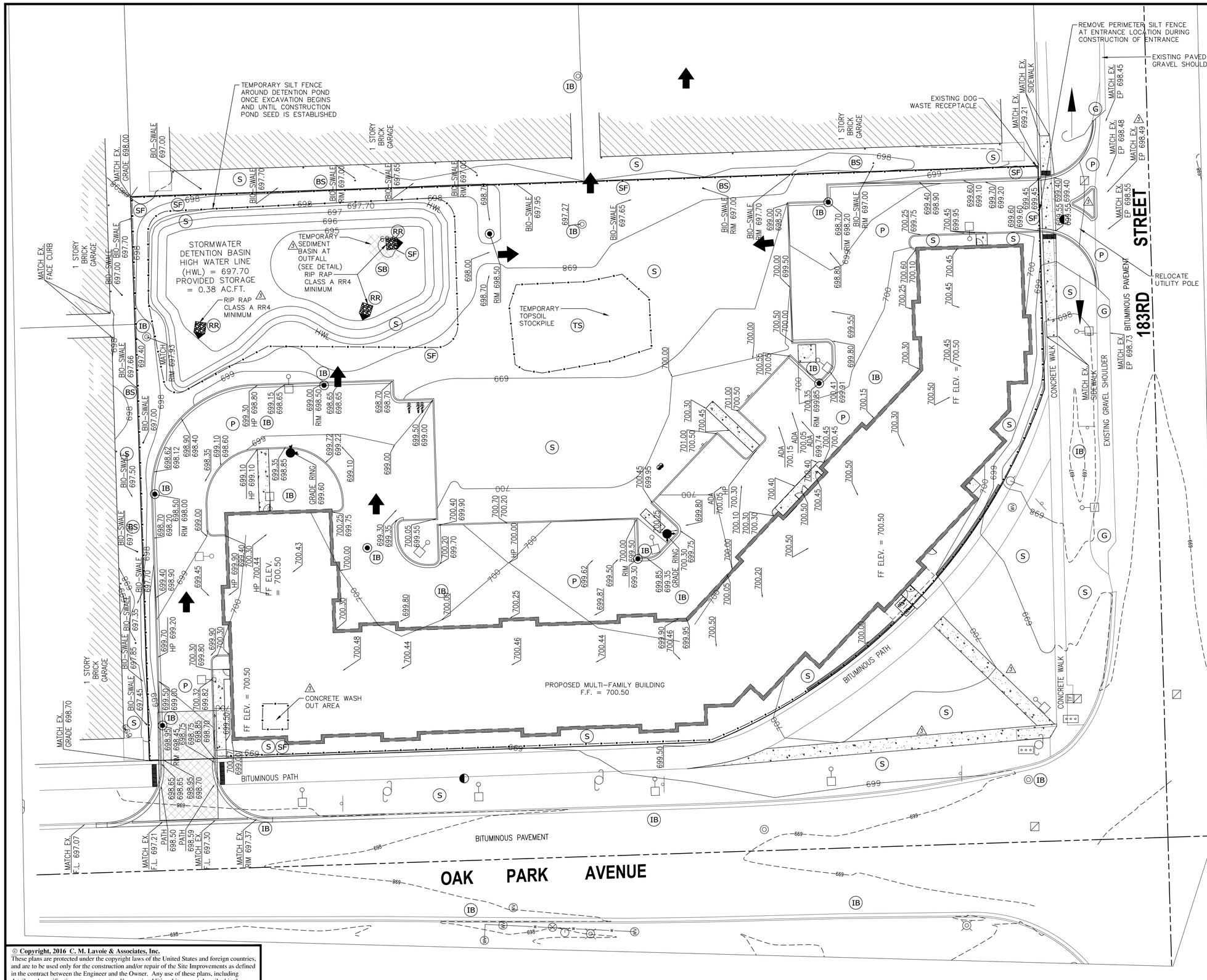

LEGEND

- PROPOSED CONTOUR
- PROPOSED SILT FENCE
- (S) SOD
- (BS) BIOSWALE
- (G) GRAVEL
- (IB) INLET BASKET/PROTECTION
- (SE) STABLIZED ENTRANCE
- (C) CONCRETE
- (RR) RIP RAP
- (P) PAVEMENT
- (SB) SILTATION BASIN
- SILTATION BASIN AND STABILIZED ENTRANCE AREAS
- RUNOFF CONTROL AND BIO-SWALE LOCATIONS SEE DETAIL THIS PAGE

ELEVATION TABLE

PROPOSED GRADES =	620.75 / 620.25	TOP OF CURB / EDGE OF PVMT
MATCH	= MATCH EXISTING ELEVATION	
EXISTING SPOT GRADES =	+xxx.x	
PROPOSED SPOT GRADES W/ FLOW LINES =	—x620.75	
(TS) TOPSOIL STOCKPILE		

GENERAL AND MWRD NOTES

1. THE MWRD SEWER PERMIT SECTION MUST BE NOTIFIED AT LEAST TWO (2) WORKING DAYS PRIOR TO THE COMMENCEMENT OF WORK.
2. THE VILLAGE OF TINLEY PARK IS TO BE NOTIFIED AT LEAST TWO (2) WORKING DAYS PRIOR TO COMMENCEMENT OF CONSTRUCTION.
3. ALL DOWNSPOUTS AND FOOTING DRAINS SHALL DISCHARGE INTO THE STORM WATER DRAINAGE SYSTEM.
4. ALL CONSTRUCTION SHALL BE IN ACCORDANCE WITH THE "STANDARD SPECIFICATIONS FOR SEWER AND WATER MAIN CONSTRUCTION IN ILLINOIS."
5. ALL SUCH INTERIM SOIL STABILIZATION DEVICES AND PROPOSED MEASURES FOR EROSION AND SEDIMENTATION CONTROL SHALL BE BASED UPON THE STANDARDS AND REQUIREMENTS CONTAINED IN THE LATEST EDITION OF THE "ILLINOIS URBAN MANUAL" COMPILED BY THE IEPA & THE USDA, NATURAL RESOURCE CONSERVATION SERVICE.

SITE AREA AND VOLUME CONTROL CALCULATIONS

PER MWRD: SITE MUST PROVIDE VOLUME CONTROL FOR 1" OVER IMPERVIOUS AREA:

PROPOSED IMPERVIOUS AREA = 1.23 AC

VOLUME CONTROL STORAGE REQUIRED = (1.23 AC/12"/1') = 0.10 AC.FT.

NEW BIOSWALE PERVIOUS AREA = 0.072 AC.FT. @ 1.3 FT. DEEP = 0.093 AC.FT.

VOLUME CONTROL PROVIDED IN PIPE SYSTEM = 0.007 AC.FT.

TOTAL VOLUME CONTROL PROVIDED = 0.093 + 0.007 = 0.10 AC.FT.

SITE DETENTION REQUIRED

VOLUME REQUIRED: 0.685 AC.FT.

OFF SITE VOLUME PROVIDED: 0.32 AC.FT.
(AS PART OF MWRDGC PERMIT 92-132; 9% OF 3.62 AC.FT.)

ON SITE VOLUME REQUIRED: 0.37 AC.FT.

ON SITE VOLUME PROVIDED: 0.38 AC.FT.

3 REVISED PLANS PER VILLAGE OF TINLEY PARK DATED 01-27-16.
1. PER VILLAGE COMMENTS

2 REVISED PLANS PER VILLAGE OF TINLEY PARK DATED 01-11-16.
1. EROSION CONTROL MEASURES

1 REVISED PLANS PER VILLAGE OF TINLEY PARK DATED 12-11-15.
1. REVISED PER POND SIZE REDUCTION

THE RESERVE AT TINLEY PARK

18299 S. OAK PARK AVENUE
TINLEY PARK, IL

GRADING AND EROSION CONTROL PLAN

DRAWN BY: APK	CHECKED BY: CML
SCALE: 1" = 20'	DATE: 10/27/2015
JOB NUMBER: 15-140	SHEET: C 8.0

C.M. Lavoie & Associates, INC.
Consulting Civil Engineering
Land Planning & Surveying
1050 State Route 126
Plainfield, Illinois 60544
voice 815-254-0505
fax 815-436-5158

#	DATE	DESCRIPTION
1	12-11-2015	PER VILLAGE
2	01-11-2016	PER VILLAGE AND IDOT
3	01-27-2016	PER VILLAGE AND MWRD
4		
5		
6		
7		
8		

© Copyright, 2016 C. M. Lavoie & Associates, Inc.
These plans are protected under the copyright laws of the United States and foreign countries, and are to be used only for the construction and/or repair of the Site Improvements as defined in the contract between the Engineer and the Owner. Any use of these plans, including details and specifications, to construct and/or repair additional items not described in these plans, constitutes a violation of the Engineer's copyright of these plans and is prohibited.

Reserve at Tinley Park
Landscape Plant Information

CODE	QTY	SIZE	SCIENTIFIC NAME	COMMON NAME	NOTES
SHADE/ORNAMENTAL TREES					
Acar	11	2.5" Cal.	Acer rubrum 'Armstrong'	Armstrong Upright Maple	Single leader
Acgi	5	6 ft.	Acer ginnala	Amur Maple	Full clump
Acru	8	2.5" Cal.	Acer rubrum 'October Glory'	October Glory Red Maple	Balled and Burlapped
Acsa	6	2.5" Cal.	Acer saccharum 'Green Mountain'	Green Mountain Sugar Maple	Balled and Burlapped
Amla	8	6 ft.	Amelanchier laevis	Serviceberry	Full clump
Beni	6	6 ft.	Betulus nigra 'Heritage'	Heritage River Birch	At least 3 stems
Ceca	11	6 ft.	Cercis canadensis	Redbud	Northern Illinois grown
Coma	7	6 ft.	Cornus mas	Corneliancherry Dogwood	Full clump
Litu	5	2.5" Cal.	Liriodendron tuliperfa	Tuliptree	Balled and Burlapped
Masa	14	6 ft.	Malus sargentii	Sargent Crabapple	Full clump
Mast	8	6 ft.	Magnolia stellata	Star Magnolia	Full clump
Pyfa	5	2.5" Cal.	Pyrus fauriei	Koreansun Pear	Straight leader
Qubi	5	2.5" Cal.	Quercus bicolor	Swamp White Oak	Balled and Burlapped
Quma	6	2.5" Cal.	Quercus macrocarpa	Bur Oak	Balled and Burlapped
Quro	8	2.5" Cal.	Quercus robur 'Fastigata'	Upright English Oak	Matched
Syre	7	2.5" Cal.	Syringa reticulata 'Ivory Silk'	Ivory Silk Japanese Tree Lilac	Straight leader
EVERGREEN TREES					
Abco	2	6 ft.	Abies concolor	Concolor Fir	Straight leader
Piab	1	6 ft.	Picea abies	Norway Spruce	Single leader
Tadi	3	6 ft.	Taxodium distichum	Bald Cypress	Single, Straight leader
SHRUBS					
Arme	13	5 Gal.	Aronia melanocarpa	Black Chokeberry	24" tall; full plants
Cose	37	5 Gal.	Cornus sericea 'Isanti'	Isanti Redtwig Dogwood	24" tall
Hypa	40	3 Gal.	Hydrangea paniculata 'Tardiva'	Panicle Hydrangea	Full plant
Rhar	11	2 Gal.	Rhus aromatica 'Gro Lo'	Gro Low Fragrant Sumac	Full container
Saca	26	5 Gal.	Sambucus canadensis 'Black Lace'	Black Lace Elderberry	Full plant
Spbu	20	5 Gal.	Spirea x bumalda 'Anthony Waterer'	Anthony Waterer Spirea	24" wide
Sypa	42	5 Gal.	Syringa patula	Miss Kim Lilac	24" tall
Vila	26	5 Gal.	Viburnum lantana 'Mohican'	Mohican Viburnum	24" tall
Vitr	19	5 Gal.	Viburnum trilobum	Highbush Cranberry Viburnum	24" tall
Vide	32	5 Gal.	Viburnum dentatum	Arrowwood Viburnum	30" tall
EVERGREEN SHRUBS					
Juch	24	5 Gal.	Juniperus chinensis 'Sea Green'	Sea Green Juniper	24" wide
Pimu	26	3 Gal.	Pinus mugo 'Slowmound'	Dwarf Mugo Pine	Full plant
Tame	30	5 Gal.	Taxus media 'Everlow'	Everlow Dense Yew	24" wide
PERENNIALS					
Assorted	85	1 Gal.	Assorted Perennials (to be chosen)	Perennial Flowers	Hardy, Disease Resistant

DETENTION BASIN MAINTENANCE:

1. DRY BOTTOM DETENTION BASIN TO BE SEEDED WITH IDOT CLASS 1B SEED MIX TO ELEVATION 695.10.
2. OTHER AREAS TO BE SEEDED WITH IDOT CLASS 1 SEED MIX
3. INSTALL SINGLE STITCH STRAW EROSION BLANKET WITH BIODEGRADABLE STAKES OVER SEEDED AREAS.
4. CONTRACTOR TO REPAIR AND RESEED ANY BARE AREAS GREATER THAN 1 SQ. FT.
5. MAINTENANCE TO INCLUDE WEED CONTROL
6. DETENTION BASIN BOTTOM TO BE MOWED ON A BI-MONTHLY SCHEDULE OR AS NEEDED TO MAINTAIN LAWN HEIGHT TO 3 INCHES. DO NOT MOW WHEN STANDING WATER IS PRESENT OR IF RUTTING WILL OCCUR.

SITE DISTANCE TRIANGLES:

LEGACY DISTRICT LANDSCAPE CODE
TABLE 3.F.1

BUFFER ZONE (NORTH AND EAST)

5 FT. BUFFER STRIPS; PER 50 FT.
REQUIRED PLANTINGS
2 CANOPY TREES
1 ORNAMENTAL TREE
20 SHRUBS

NORTH SIDE; 5 FT. MINIMUM (256 LF)
11 CANOPY REQUIRED
11 CANOPY PROVIDED
6 ORNAMENTALS REQUIRED
6 PROVIDED
103 SHRUBS REQUIRED
103 SHRUBS PROVIDED

EAST SIDE (410 LF)
17 CANOPY REQUIRED
17 CANOPY PROVIDED
9 ORNAMENTALS REQUIRED
9 ORNAMENTALS PROVIDED
164 SHRUBS REQUIRED
164 SHRUBS PROVIDED

PARKWAY TREES
1 TREE PER 25 LF.
575 LF FRONTAGE (575 LF/25 = 23)
23 TREES REQUIRED; 23 TREES PROVIDED

PARKING LOT GREEN SPACE
CALCULATIONS (SECTION 158.20)

AREA OF PARKING LOT	21,815 SF
REQUIRED 15% MINIMUM	(21,815 x 0.15 = 3,272 SF)
PROVIDED GREENSPACE AND LANDSCAPE BEDS	3,320 SF (15.2%)

LANDSCAPE ORDINANCE 158.14

1 TREE PER DWELLING UNIT
47 UNITS = 47 TREES
47 TREES PROVIDED

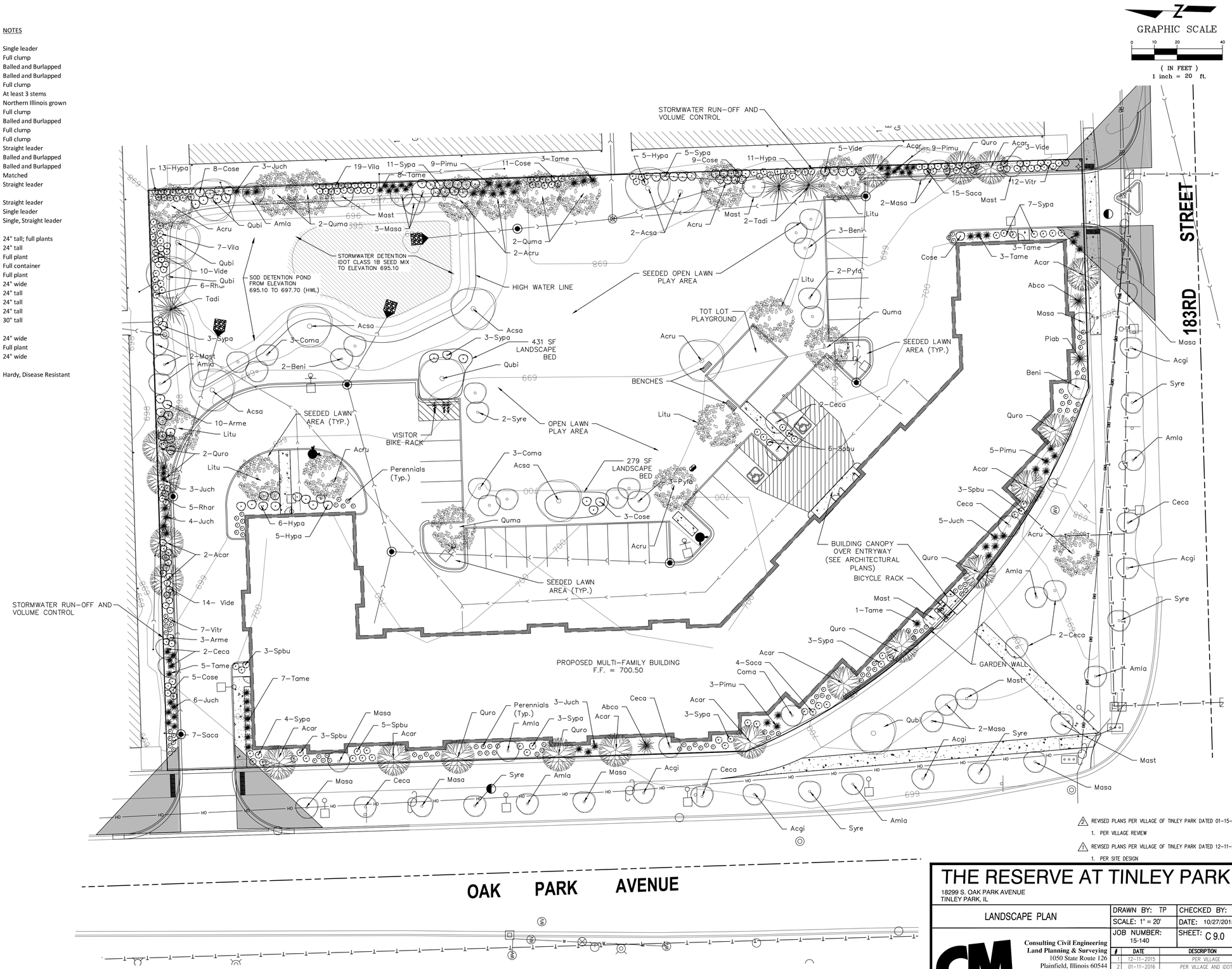

REVISED PLANS PER VILLAGE OF TINLEY PARK DATED 01-15-16.
1. PER VILLAGE REVIEW

REVISED PLANS PER VILLAGE OF TINLEY PARK DATED 12-11-15.
1. PER SITE DESIGN

THE RESERVE AT TINLEY PARK

18299 S. OAK PARK AVENUE
TINLEY PARK, IL

LANDSCAPE PLAN

DRAWN BY: TP	CHECKED BY: CML
SCALE: 1" = 20'	DATE: 10/27/2015
JOB NUMBER: 15-140	SHEET: C 9.0

C.M. Lavoie & Associates, INC.
Consulting Civil Engineering
Land Planning & Surveying
1050 State Route 126
Plainfield, Illinois 60544
voice 815-254-0505
fax 815-436-5158

#	DATE	DESCRIPTION
1	12-11-2015	PER VILLAGE
2	01-11-2016	PER VILLAGE AND IDOT
3	01-27-2016	PER VILLAGE AND MWRD
4		
5		
6		
7		
8		

LANDSCAPE REVISION 1-27-16

© Copyright, 2016 C. M. Lavoie & Associates, Inc.
These plans are protected under the copyright laws of the United States and foreign countries, and are to be used only for the construction and/or repair of the Site Improvements as defined in the contract between the Engineer and the Owner. Any use of these plans, including details and specifications, to construct and/or repair additional items not described in these plans, constitutes a violation of the Engineer's copyright of these plans and is prohibited.

LANDSCAPE NOTES:

1. FOR MASTER LEGEND SEE COVER SHEET C0.0.
2. THE LOCATIONS OF EXISTING UNDERGROUND UTILITIES, SUCH AS WATER MAINS, SEWERS, GAS LINES, ELECTRIC LINES, TELEPHONE LINES, ETC., AS SHOWN ON THE PLANS HAVE BEEN DETERMINED FROM THE BEST AVAILABLE INFORMATION AND IS GIVEN FOR THE CONVENIENCE OF THE CONTRACTOR. HOWEVER, THE ENGINEER AND OWNER DO NOT ASSUME RESPONSIBILITY FOR THE ACCURACY OF THE LOCATIONS SHOWN. IT SHALL BE THE CONTRACTOR'S RESPONSIBILITY TO CONTACT ALL UTILITY COMPANIES AND THEIR FACILITIES SHALL BE LOCATED PRIOR TO ANY WORK.
3. NORTH ARROW AND BEARINGS BASED ON ILLINOIS STATE PLANE COORDINATES, NAD83 (2007), EAST ZONE.
4. ALL ALTERATIONS MUST BE APPROVED BY THE LANDSCAPE ARCHITECT OR DESIGN ENGINEER.
5. CONTRACTOR MUST VERIFY ALL QUANTITIES AND OBTAIN ALL PROPER PERMITS AND LICENSES FROM THE PROPER AUTHORITIES.
6. ALL LANDSCAPE IMPROVEMENTS SHALL MEET MUNICIPALITY REQUIREMENTS AND GUIDELINES, WHICH SHALL BE VERIFIED BY MUNICIPAL AUTHORITIES.
7. ALL MATERIAL MUST MEET INDUSTRY STANDARDS AND THE LANDSCAPE ARCHITECT HAS THE RIGHT TO REFUSE ANY POOR MATERIAL OR WORKMANSHIP.
8. LANDSCAPE ARCHITECT IS NOT RESPONSIBLE FOR UNSEEN SITE CONDITIONS.
9. ALL PLANTING SHALL BE SPACED EQUAL DISTANT, BACKFILLED AND THE SOIL COMPACTED, WATERED, FERTILIZED, AND PRUNED.
10. TREES MAY BE STAKED AND GUYED, WILL HAVE A WATERING SAUCER AT BASE, AND WILL HAVE NURSERY TAGS WITH THE SPECIES NAME FOR FUTURE IDENTIFICATION.
11. ALL BEDS TO BE BERMED 12" TO 24" ABOVE GRADE AND MEET DRAINAGE REQUIREMENTS.
12. LAWN AND BED AREAS SHALL BE ROTOTILLED, RAKED FREE OF CLUMPS AND DEBRIS.
13. SOD SHALL BE ROLLED AFTER LAYING, WATERED IMMEDIATELY WHEN A LARGE ENOUGH AREA AVAILABLE, AND STAKED ON SLOPES GREATER THAN 4:1.
14. ALL BEDS SHALL BE SPADE EDGED, HAVE WEED PRE-EMERGENTS APPLIED AT THE RECOMMENDED RATE, AND SHREDDED HARDWOOD MULCH SPREAD AT MINIMUM OF 3" DEEP.
15. ALL DEBRIS SHALL BE REMOVED FROM THE SITE AND DISPOSED OF PROPERLY.
16. ALL PARKWAYS AND PARKING LOT ISLANDS SHALL HAVE LAWN AS A GROUND COVER, UNLESS OTHERWISE NOTED.
17. ALL EXISTING TREES OF HIGH QUALITY, LOCATED OUTSIDE OF THE CONSTRUCTION ZONE, SHALL BE SAVED.
18. SIZE AND GRADING STANDARDS OF PLANT MATERIAL SHALL CONFORM TO THE LATEST EDITION OF ANSI Z60 1, AMERICAN STANDARD FOR NURSERY STOCK, BY THE AMERICAN NURSERY & LANDSCAPE ASSOCIATION.
19. ALL PLANT MATERIALS SHALL BE NURSERY GROWN STOCK AND SHALL BE FREE OF ANY DEFORMITIES, DISEASES OR INSECT DAMAGE. ANY MATERIALS WITH DAMAGED OR CROOKED DISFIGURED LEADERS, BARK ABRASION, SUNSCALD, INSECT DAMAGE, ETC. ARE NOT ACCEPTABLE AND WILL BE REJECTED.
20. TREES NOT EXHIBITING A CENTRAL (OR SINGLE) LEADER WILL BE REJECTED UNLESS CALLED OUT IN THE PLANT LIST AS MULTISTEM.
21. ALL TREES MUST BE UPRIGHT AND STRAIGHT AND FIRMLY ROOTED INTO THE ROOTBALL AT THE END OF THE WARRANTY PERIOD. IF STAKING IS USED, CONTRACTOR TO REMOVE AND DISPOSE OF STAKING MATERIALS.
22. THE CONTRACTOR SHALL REPAIR ANY DAMAGE TO ANY UTILITIES CAUSED BY HIS WORK ON THE SITE TO THE UTILITY OWNER SATISFACTION.
23. TREE PROTECTION SHALL MEET THE VILLAGE OF TINLEY PARK TREE PROTECTION STANDARDS.
24. ALL LANDSCAPE AND LAWN AREAS TO BE FERTILIZED WITH 10-10-10 STARTER FERTILIZER AND ROTOTILLED INTO SOIL BEFORE PLANTING OPERATIONS.
25. ALL LAWN AREAS TO BE EITHER HYDROSEEDED OR SEEDED AND COVERED WITH BIODEGRADABLE EROSION CONTROL BLANKET (NO NETTING). ALL BARE AREAS BIGGER THAN 1 SF IN DIAMETER ARE TO BE SCARIFIED AND RESEEDED, AFTER 6 MONTHS OF INITIAL GROWTH. ALL LAWN AREAS TO EXHIBIT AN SATISFACTORY STAND OF LAWN GRASS AT THE END OF THE WARRANTY PERIOD.
26. LAWN SEED TO BE 50% BLUEGRASS/50% TURF TYPE PERENNIAL RYEGRASS. CONTRACTOR TO SUPPLY SEED LABEL PRIOR TO ORDERING SEED. ALL SEED LABELS AND BAGS AFTER SEEDING ARE TO BE SUBMITTED TO LANDSCAPE ARCHITECT OR DESIGN ENGINEER FOR CONFIRMATION.
27. (3) DETENTION BASIN TO BE SEEDED WITH I.D.O.T CLASS 1B TO ELEVATIONS AS SHOWN ON LANDSCAPE PLANS. INSTALL EROSION CONTROL BLANKET TO PROTECT SEED BED. AREAS FROM ELEVATION 695.10 TO HWL TO BE SODDED AND STAKED. USE BIODEGRADABLE SOD STAKES (NOT STEEL) TO ANCHOR SOD TO SIDE SLOPES.

© Copyright, 2016 C. M. Lavoie & Associates, Inc.
These plans are protected under the copyright laws of the United States and foreign countries, and are to be used only for the construction and/or repair of the Site Improvements as defined in the contract between the Engineer and the Owner. Any use of these plans, including details and specifications, to construct and/or repair additional items not described in these plans, constitutes a violation of the Engineer's copyright of these plans and is prohibited.

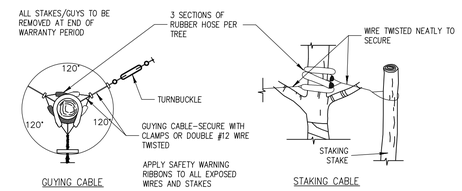

GUYING AND STAKING CABLE N.T.S.

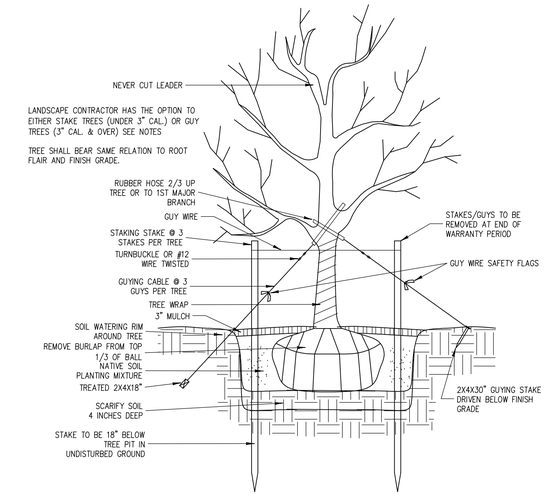

DECIDUOUS TREE PLANTING N.T.S.

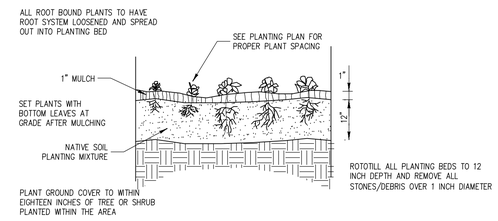

GROUNDCOVER-PERENNIAL PLANTING N.T.S.

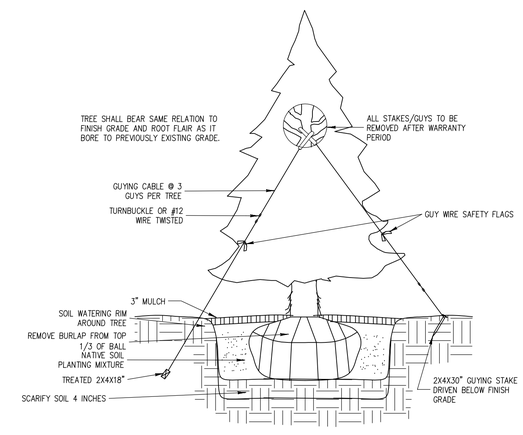

EVERGREEN TREE PLANTING N.T.S.

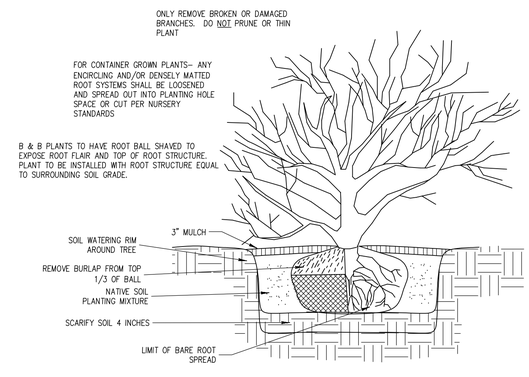

SHRUB PLANTING N.T.S.

(3) REVISED PLANS PER VILLAGE AND MWRD DATED 01-27-16.
1. REVISIONS THIS SHEET.

(2) REVISED PLANS PER VILLAGE OF TINLEY PARK DATED 01-15-16.
1. PER VILLAGE REVIEW

(1) REVISED PLANS PER VILLAGE OF TINLEY PARK DATED 12-11-15.
1. PER SITE DESIGN

THE RESERVE AT TINLEY PARK

18299 S. OAK PARK AVENUE
TINLEY PARK, IL

LANDSCAPE DETAILS

DRAWN BY: TP	CHECKED BY: CML
SCALE: 1" = 20'	DATE: 10/27/2015
JOB NUMBER: 15-140	SHEET: C 10.0

C.M. Lavoie & Associates, INC.
Consulting Civil Engineering
Land Planning & Surveying
1050 State Route 126
Plainfield, Illinois 60544
voice 815-254-0505
fax 815-436-5158

#	DATE	DESCRIPTION
1	12-11-2015	PER VILLAGE
2	01-15-2016	PER VILLAGE AND IDOT
3	01-27-2016	PER VILLAGE AND MWRD
4		
5		
6		
7		
8		

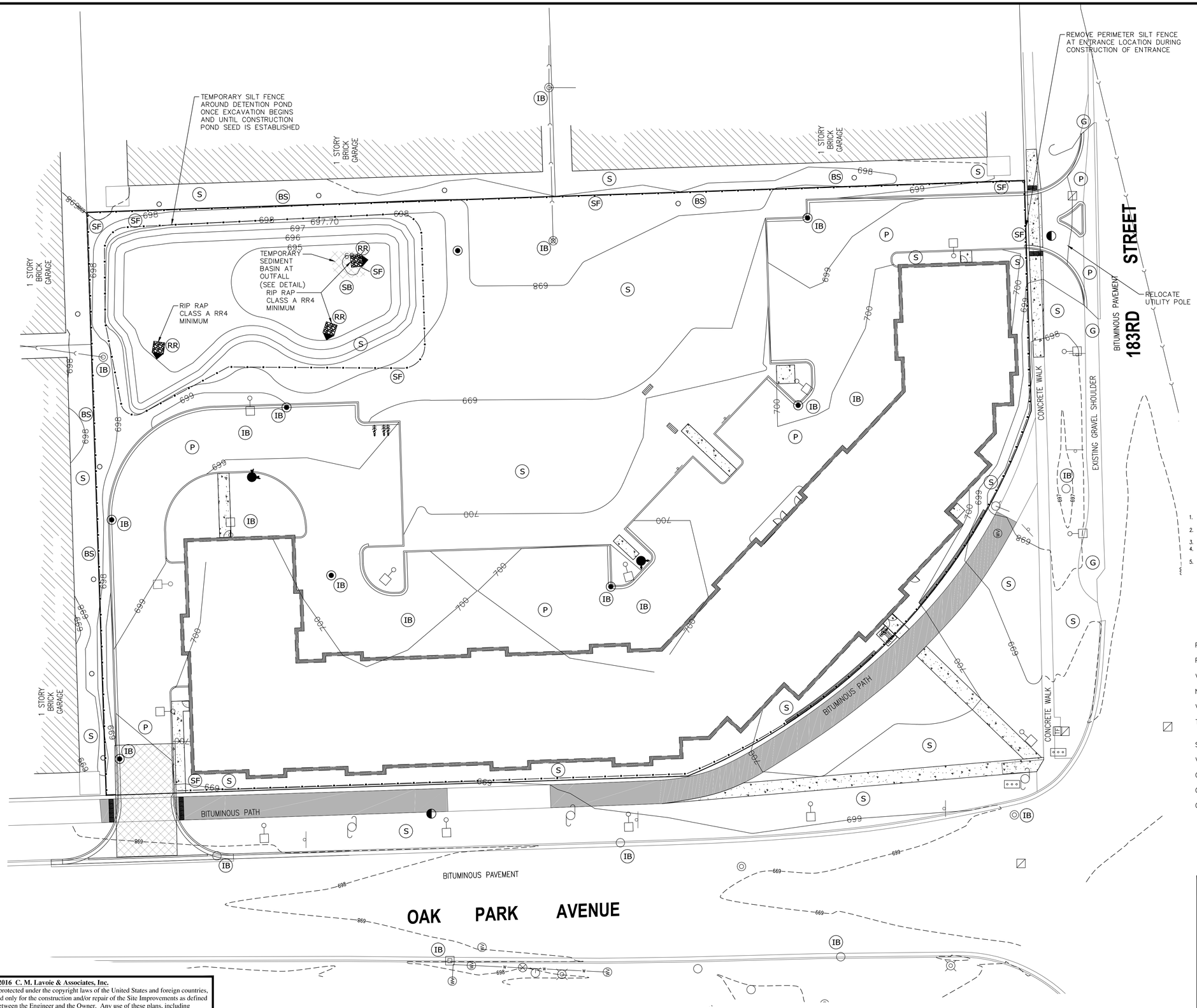

GRAPHIC SCALE

0 10 20 40

(IN FEET)
1 inch = 20 ft.

LEGEND

- PROPOSED CONTOUR
- SF — PROPOSED SILT FENCE
- S — SOD
- BS — BIOSWALE
- G — GRAVEL
- IB — INLET BASKET/PROTECTION
- SE — STABLIZED ENTRANCE
- C — CONCRETE
- RR — RIP RAP
- P — PAVEMENT
- SB — SILTATION BASIN
- SILTATION BASIN AND STABILIZED ENTRANCE AREAS
- RUNOFF CONTROL AND BIO-SWALE LOCATIONS SEE DETAIL THIS PAGE

GENERAL AND MWRD NOTES

1. THE MWRD SEWER PERMIT SECTION MUST BE NOTIFIED AT LEAST TWO (2) WORKING DAYS PRIOR TO THE COMMENCEMENT OF WORK.
2. THE VILLAGE OF TINLEY PARK IS TO BE NOTIFIED AT LEAST TWO (2) WORKING DAYS PRIOR TO COMMENCEMENT OF CONSTRUCTION.
3. ALL DOWNSPOUTS AND FOOTING DRAINS SHALL DISCHARGE INTO THE STORM WATER DRAINAGE SYSTEM.
4. ALL CONSTRUCTION SHALL BE IN ACCORDANCE WITH THE "STANDARD SPECIFICATIONS FOR SEWER AND WATER MAIN CONSTRUCTION IN ILLINOIS."
5. ALL SUCH INTERIM SOIL STABILIZATION DEVICES AND PROPOSED MEASURES FOR EROSION AND SEDIMENTATION CONTROL SHALL BE BASED UPON THE STANDARDS AND REQUIREMENTS CONTAINED IN THE LATEST EDITION OF THE "ILLINOIS URBAN MANUAL" COMPILED BY THE IEPA & THE USDA, NATURAL RESOURCE CONSERVATION SERVICE.

SITE AREA AND VOLUME CONTROL CALCULATIONS

PER MWRD: SITE MUST PROVIDE VOLUME CONTROL FOR 1" OVER IMPERVIOUS AREA:

PROPOSED IMPERVIOUS AREA = 1.23 AC

VOLUME CONTROL STORAGE REQUIRED = (1.23 AC/12"/1') = 0.10 AC.FT.

NEW BIOSWALE PERVIOUS AREA = 0.072 AC.FT. @ 1.3 FT. DEEP = 0.093 AC.FT.

VOLUME CONTROL PROVIDED IN PIPE SYSTEM = 0.007 AC.FT.

TOTAL VOLUME CONTROL PROVIDED = 0.093 + 0.007 = 0.10 AC.FT.

SITE DETENTION REQUIRED

VOLUME REQUIRED: 0.685 AC.FT.

OFF SITE VOLUME PROVIDED: 0.32 AC.FT.

ON SITE VOLUME REQUIRED: 0.37 AC.FT.

ON SITE VOLUME PROVIDED: 0.38 AC.FT.

3 THIS SHEET CREATED DATED 01-27-15

1. PER SITE DESIGN

THE RESERVE AT TINLEY PARK

18299 S. OAK PARK AVENUE
TINLEY PARK, IL

STORMWATER POLLUTION PREVENTION AND NPDES PLAN

DRAWN BY: APK	CHECKED BY: CML
SCALE: 1" = 20'	DATE: 10/27/2015
JOB NUMBER: 15-140	SHEET: C 11.0

C.M. Lavoie & Associates, INC.

Consulting Civil Engineering
Land Planning & Surveying
1050 State Route 126
Plainfield, Illinois 60544
voice 815-254-0505
fax 815-436-5158

#	DATE	DESCRIPTION
1	12-11-2015	PER VILLAGE
2	01-11-2016	PER VILLAGE AND IDOT
3	01-27-2016	PER VILLAGE AND MWRD
4		
5		
6		
7		
8		

© Copyright, 2016 C. M. Lavoie & Associates, Inc.
These plans are protected under the copyright laws of the United States and foreign countries, and are to be used only for the construction and/or repair of the Site Improvements as defined in the contract between the Engineer and the Owner. Any use of these plans, including details and specifications, to construct and/or repair additional items not described in these plans, constitutes a violation of the Engineer's copyright of these plans and is prohibited.

Reserve at Tinley Park
Landscape Plant Information

CODE	QTY	SIZE	SCIENTIFIC NAME	COMMON NAME	NOTES
SHADE/ORNAMENTAL TREES					
Acar	11	2.5" Cal.	Acer rubrum 'Armstrong'	Armstrong Upright Maple	Single leader
Acgi	5	6 ft.	Acer ginnala	Amur Maple	Full clump
Acru	8	2.5" Cal.	Acer rubrum 'October Glory'	October Glory Red Maple	Balled and Burlapped
Acsa	6	2.5" Cal.	Acer saccharum 'Green Mountain'	Green Mountain Sugar Maple	Balled and Burlapped
Amla	8	6 ft.	Amelanchier laevis	Serviceberry	Full clump
Beni	6	6 ft.	Betulus nigra 'Heritage'	Heritage River Birch	At least 3 stems
Ceca	11	6 ft.	Cercis canadensis	Redbud	Northern Illinois grown
Coma	7	6 ft.	Cornus mas	Corneliancherry Dogwood	Full clump
Litu	5	2.5" Cal.	Liriodendron tuliperfa	Tuliptree	Balled and Burlapped
Masa	14	6 ft.	Malus sargentii	Sargent Crabapple	Full clump
Mast	8	6 ft.	Magnolia stellata	Star Magnolia	Full clump
Pyfa	5	2.5" Cal.	Pyrus fauriei	Koreansun Pear	Straight leader
Qubi	5	2.5" Cal.	Quercus bicolor	Swamp White Oak	Balled and Burlapped
Quma	6	2.5" Cal.	Quercus macrocarpa	Bur Oak	Balled and Burlapped
Quro	8	2.5" Cal.	Quercus robur 'Fastigata'	Upright English Oak	Matched
Syre	7	2.5" Cal.	Syringa reticulata 'Ivory Silk'	Ivory Silk Japanese Tree Lilac	Straight leader
EVERGREEN TREES					
Abco	2	6 ft.	Abies concolor	Concolor Fir	Straight leader
Piab	1	6 ft.	Picea abies	Norway Spruce	Single leader
Tadi	3	6 ft.	Taxodium distichum	Bald Cypress	Single, Straight leader
SHRUBS					
Arme	13	5 Gal.	Aronia melanocarpa	Black Chokeberry	24" tall; full plants
Cose	37	5 Gal.	Cornus sericea 'Isanti'	Isanti Redtwig Dogwood	24" tall
Hypa	40	3 Gal.	Hydrangea paniculata 'Tardiva'	Panicle Hydrangea	Full plant
Rhar	11	2 Gal.	Rhus aromatica 'Gro Lo'	Gro Low Fragrant Sumac	Full container
Saca	26	5 Gal.	Sambucus canadensis 'Black Lace'	Black Lace Elderberry	Full plant
Spbu	20	5 Gal.	Spirea x bumalda 'Anthony Waterer'	Anthony Waterer Spirea	24" wide
Sypa	42	5 Gal.	Syringa patula	Miss Kim Lilac	24" tall
Vila	26	5 Gal.	Viburnum lantana 'Mohican'	Mohican Viburnum	24" tall
Vitr	19	5 Gal.	Viburnum trilobum	Highbush Cranberry Viburnum	24" tall
Vide	32	5 Gal.	Viburnum dentatum	Arrowwood Viburnum	30" tall
EVERGREEN SHRUBS					
Juch	24	5 Gal.	Juniperus chinensis 'Sea Green'	Sea Green Juniper	24" wide
Pimu	26	3 Gal.	Pinus mugo 'Slowmound'	Dwarf Mugo Pine	Full plant
Tame	30	5 Gal.	Taxus media 'Everlow'	Everlow Dense Yew	24" wide
PERENNIALS					
Assorted	85	1 Gal.	Assorted Perennials (to be chosen)	Perennial Flowers	Hardy, Disease Resistant

DETENTION BASIN MAINTENANCE:

1. DRY BOTTOM DETENTION BASIN TO BE SEEDED WITH IDOT CLASS 1B SEED MIX TO ELEVATION 695.10.
2. OTHER AREAS TO BE SEEDED WITH IDOT CLASS 1 SEED MIX
3. INSTALL SINGLE STITCH STRAW EROSION BLANKET WITH BIODEGRADABLE STAKES OVER SEEDED AREAS.
4. CONTRACTOR TO REPAIR AND RESEED ANY BARE AREAS GREATER THAN 1 SQ. FT.
5. MAINTENANCE TO INCLUDE WEED CONTROL
6. DETENTION BASIN BOTTOM TO BE MOWED ON A BI-MONTHLY SCHEDULE OR AS NEEDED TO MAINTAIN LAWN HEIGHT TO 3 INCHES. DO NOT MOW WHEN STANDING WATER IS PRESENT OR IF RUTTING WILL OCCUR.

SITE DISTANCE TRIANGLES:

LEGACY DISTRICT LANDSCAPE CODE
TABLE 3.F.1

BUFFER ZONE (NORTH AND EAST)

5 FT. BUFFER STRIPS; PER 50 FT.
REQUIRED PLANTINGS
2 CANOPY TREES
1 ORNAMENTAL TREE
20 SHRUBS

NORTH SIDE; 5 FT. MINIMUM (256 LF)
11 CANOPY REQUIRED
11 CANOPY PROVIDED
6 ORNAMENTALS REQUIRED
6 PROVIDED
103 SHRUBS REQUIRED
103 SHRUBS PROVIDED

EAST SIDE (410 LF)
17 CANOPY REQUIRED
17 CANOPY PROVIDED
9 ORNAMENTALS REQUIRED
9 ORNAMENTALS PROVIDED
164 SHRUBS REQUIRED
164 SHRUBS PROVIDED

PARKWAY TREES
1 TREE PER 25 LF.
575 LF FRONTAGE (575 LF/25 = 23)
23 TREES REQUIRED; 23 TREES PROVIDED

PARKING LOT GREEN SPACE
CALCULATIONS (SECTION 158.20)

AREA OF PARKING LOT	21,815 SF
REQUIRED 15% MINIMUM	(21,815 x 0.15 = 3,272 SF)
PROVIDED GREENSPACE AND LANDSCAPE BEDS	3,320 SF (15.2%)

LANDSCAPE ORDINANCE 158.14

1 TREE PER DWELLING UNIT
47 UNITS = 47 TREES
47 TREES PROVIDED

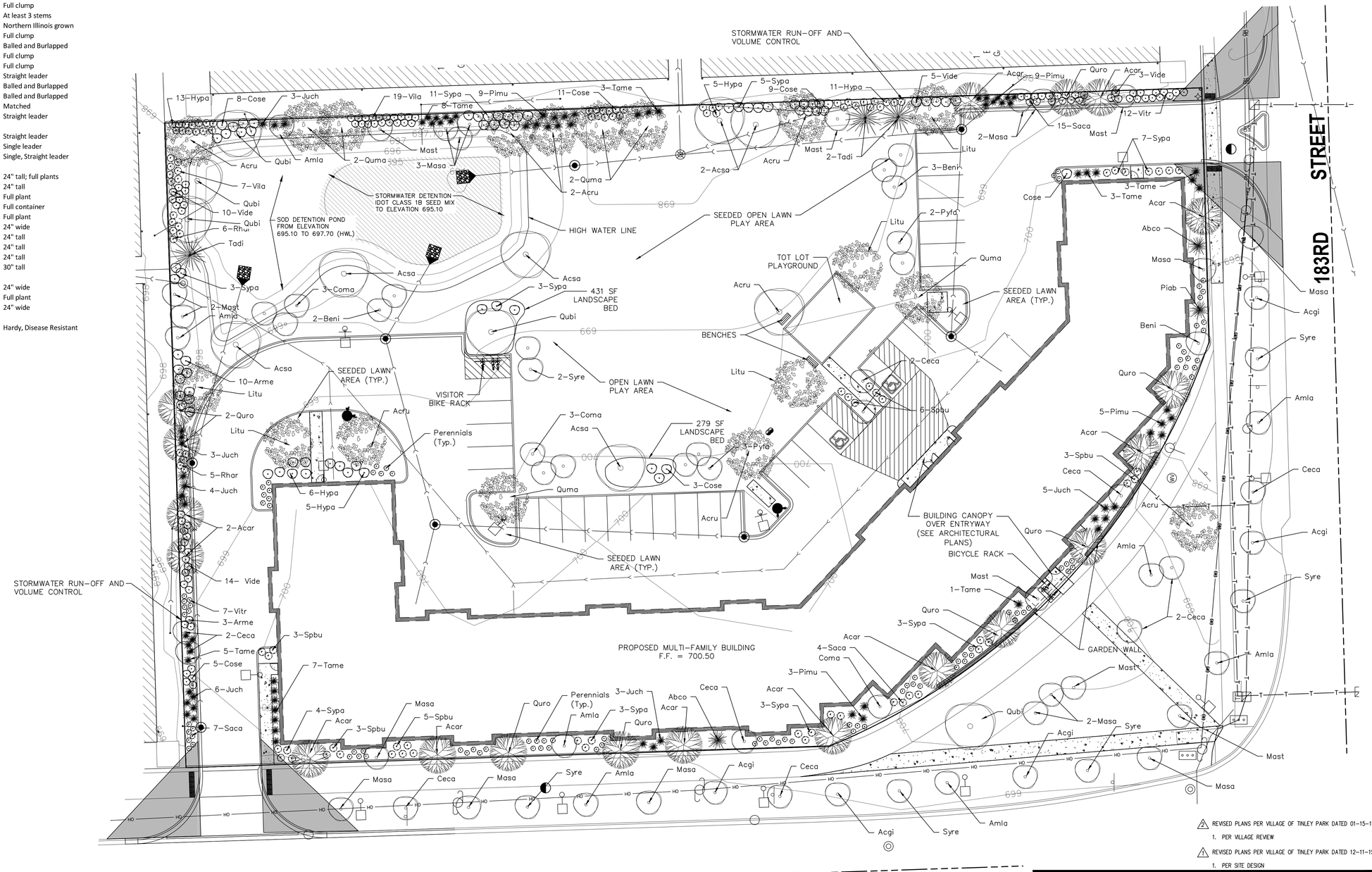

REVISED PLANS PER VILLAGE OF TINLEY PARK DATED 01-15-16.
1. PER VILLAGE REVIEW

REVISED PLANS PER VILLAGE OF TINLEY PARK DATED 12-11-15.
1. PER SITE DESIGN

THE RESERVE AT TINLEY PARK

18299 S. OAK PARK AVENUE
TINLEY PARK, IL

LANDSCAPE PLAN

DRAWN BY: TP | CHECKED BY: CML
SCALE: 1" = 20' | DATE: 10/27/2015
JOB NUMBER: 15-140 | SHEET: C 9.0

Consulting Civil Engineering
Land Planning & Surveying
1050 State Route 126
Plainfield, Illinois 60544
voice 815-254-0505
fax 815-436-5158
C.M. Lavoie & Associates, INC.

#	DATE	DESCRIPTION
1	12-11-2015	PER VILLAGE
2	01-11-2016	PER VILLAGE AND IDOT
3	01-27-2016	PER VILLAGE AND MWRD
4		
5		
6		
7		
8		

LANDSCAPE REVISION 1-27-16

© Copyright, 2016 C. M. Lavoie & Associates, Inc.
These plans are protected under the copyright laws of the United States and foreign countries, and are to be used only for the construction and/or repair of the Site Improvements as defined in the contract between the Engineer and the Owner. Any use of these plans, including details and specifications, to construct and/or repair additional items not described in these plans, constitutes a violation of the Engineer's copyright of these plans and is prohibited.

LANDSCAPE NOTES:

1. FOR MASTER LEGEND SEE COVER SHEET C0.0.
2. THE LOCATIONS OF EXISTING UNDERGROUND UTILITIES, SUCH AS WATER MAINS, SEWERS, GAS LINES, ELECTRIC LINES, TELEPHONE LINES, ETC., AS SHOWN ON THE PLANS HAVE BEEN DETERMINED FROM THE BEST AVAILABLE INFORMATION AND IS GIVEN FOR THE CONVENIENCE OF THE CONTRACTOR. HOWEVER, THE ENGINEER AND OWNER DO NOT ASSUME RESPONSIBILITY FOR THE ACCURACY OF THE LOCATIONS SHOWN. IT SHALL BE THE CONTRACTOR'S RESPONSIBILITY TO CONTACT ALL UTILITY COMPANIES AND THEIR FACILITIES SHALL BE LOCATED PRIOR TO ANY WORK.
3. NORTH ARROW AND BEARINGS BASED ON ILLINOIS STATE PLANE COORDINATES, NAD83 (2007), EAST ZONE.
4. ALL ALTERATIONS MUST BE APPROVED BY THE LANDSCAPE ARCHITECT OR DESIGN ENGINEER.
5. CONTRACTOR MUST VERIFY ALL QUANTITIES AND OBTAIN ALL PROPER PERMITS AND LICENSES FROM THE PROPER AUTHORITIES.
6. ALL LANDSCAPE IMPROVEMENTS SHALL MEET MUNICIPALITY REQUIREMENTS AND GUIDELINES, WHICH SHALL BE VERIFIED BY MUNICIPAL AUTHORITIES.
7. ALL MATERIAL MUST MEET INDUSTRY STANDARDS AND THE LANDSCAPE ARCHITECT HAS THE RIGHT TO REFUSE ANY POOR MATERIAL OR WORKMANSHIP.
8. LANDSCAPE ARCHITECT IS NOT RESPONSIBLE FOR UNSEEN SITE CONDITIONS.
9. ALL PLANTING SHALL BE SPACED EQUAL DISTANT, BACKFILLED AND THE SOIL COMPACTED, WATERED, FERTILIZED, AND PRUNED.
10. TREES MAY BE STAKED AND GUYED, WILL HAVE A WATERING SAUCER AT BASE, AND WILL HAVE NURSERY TAGS WITH THE SPECIES NAME FOR FUTURE IDENTIFICATION.
11. ALL BEDS TO BE BERMED 12" TO 24" ABOVE GRADE AND MEET DRAINAGE REQUIREMENTS.
12. LAWN AND BED AREAS SHALL BE ROTOTILLED, RAKED FREE OF CLUMPS AND DEBRIS.
13. SOD SHALL BE ROLLED AFTER LAYING, WATERED IMMEDIATELY WHEN A LARGE ENOUGH AREA AVAILABLE, AND STAKED ON SLOPES GREATER THAN 4:1.
14. ALL BEDS SHALL BE SPADE EDGED, HAVE WEED PRE-EMERGENTS APPLIED AT THE RECOMMENDED RATE, AND SHREDDED HARDWOOD MULCH SPREAD AT MINIMUM OF 3" DEEP.
15. ALL DEBRIS SHALL BE REMOVED FROM THE SITE AND DISPOSED OF PROPERLY.
16. ALL PARKWAYS AND PARKING LOT ISLANDS SHALL HAVE LAWN AS A GROUND COVER, UNLESS OTHERWISE NOTED.
17. ALL EXISTING TREES OF HIGH QUALITY, LOCATED OUTSIDE OF THE CONSTRUCTION ZONE, SHALL BE SAVED.
18. SIZE AND GRADING STANDARDS OF PLANT MATERIAL SHALL CONFORM TO THE LATEST EDITION OF ANSI Z60 1, AMERICAN STANDARD FOR NURSERY STOCK, BY THE AMERICAN NURSERY & LANDSCAPE ASSOCIATION.
19. ALL PLANT MATERIALS SHALL BE NURSERY GROWN STOCK AND SHALL BE FREE OF ANY DEFORMITIES, DISEASES OR INSECT DAMAGE. ANY MATERIALS WITH DAMAGED OR CROOKED DISFIGURED LEADERS, BARK ABRASION, SUNSCALD, INSECT DAMAGE, ETC. ARE NOT ACCEPTABLE AND WILL BE REJECTED.
20. TREES NOT EXHIBITING A CENTRAL (OR SINGLE) LEADER WILL BE REJECTED UNLESS CALLED OUT IN THE PLANT LIST AS MULTISTEM.
21. ALL TREES MUST BE UPRIGHT AND STRAIGHT AND FIRMLY ROOTED INTO THE ROOTBALL AT THE END OF THE WARRANTY PERIOD. IF STAKING IS USED, CONTRACTOR TO REMOVE AND DISPOSE OF STAKING MATERIALS.
22. THE CONTRACTOR SHALL REPAIR ANY DAMAGE TO ANY UTILITIES CAUSED BY HIS WORK ON THE SITE TO THE UTILITY OWNER SATISFACTION.
23. TREE PROTECTION SHALL MEET THE VILLAGE OF TINLEY PARK TREE PROTECTION STANDARDS.
24. ALL LANDSCAPE AND LAWN AREAS TO BE FERTILIZED WITH 10-10-10 STARTER FERTILIZER AND ROTOTILLED INTO SOIL BEFORE PLANTING OPERATIONS.
25. ALL LAWN AREAS TO BE EITHER HYDROSEEDED OR SEEDED AND COVERED WITH BIODEGRADABLE EROSION CONTROL BLANKET (NO NETTING). ALL BARE AREAS BIGGER THAN 1 SF IN DIAMETER ARE TO BE SCARIFIED AND RESEEDED, AFTER 6 MONTHS OF INITIAL GROWTH. ALL LAWN AREAS TO EXHIBIT AN SATISFACTORY STAND OF LAWN GRASS AT THE END OF THE WARRANTY PERIOD.
26. LAWN SEED TO BE 50% BLUEGRASS/50% TURF TYPE PERENNIAL RYEGRASS. CONTRACTOR TO SUPPLY SEED LABEL PRIOR TO ORDERING SEED. ALL SEED LABELS AND BAGS AFTER SEEDING ARE TO BE SUBMITTED TO LANDSCAPE ARCHITECT OR DESIGN ENGINEER FOR CONFIRMATION.
27. (3) DETENTION BASIN TO BE SEEDED WITH I.D.O.T CLASS 1B TO ELEVATIONS AS SHOWN ON LANDSCAPE PLANS. INSTALL EROSION CONTROL BLANKET TO PROTECT SEED BED. AREAS FROM ELEVATION 695.10 TO HWL TO BE SODDED AND STAKED. USE BIODEGRADABLE SOD STAKES (NOT STEEL) TO ANCHOR SOD TO SIDE SLOPES.

© Copyright, 2016 C. M. Lavoie & Associates, Inc.
These plans are protected under the copyright laws of the United States and foreign countries, and are to be used only for the construction and/or repair of the Site Improvements as defined in the contract between the Engineer and the Owner. Any use of these plans, including details and specifications, to construct and/or repair additional items not described in these plans, constitutes a violation of the Engineer's copyright of these plans and is prohibited.

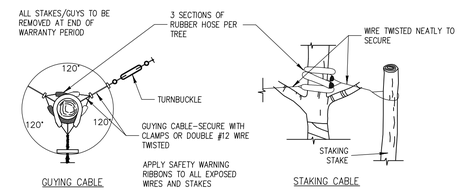

GUYING AND STAKING CABLE N.T.S.

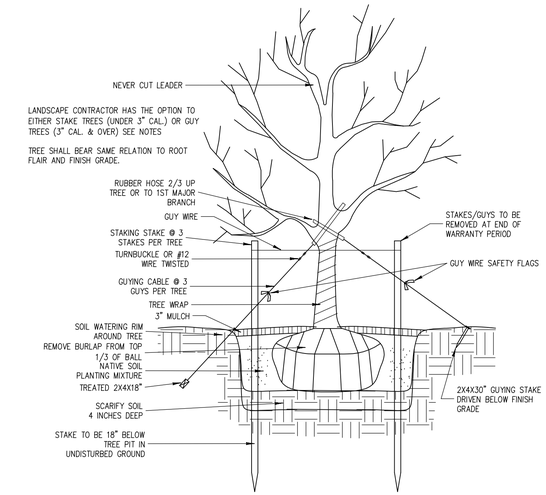

DECIDUOUS TREE PLANTING N.T.S.

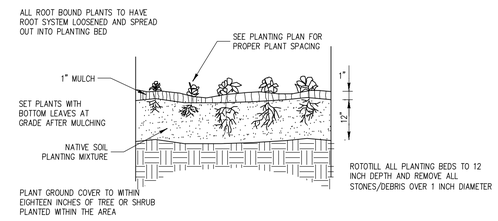

GROUNDCOVER-PERENNIAL PLANTING N.T.S.

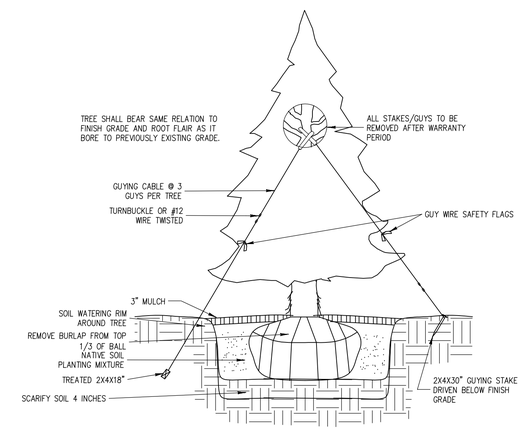

EVERGREEN TREE PLANTING N.T.S.

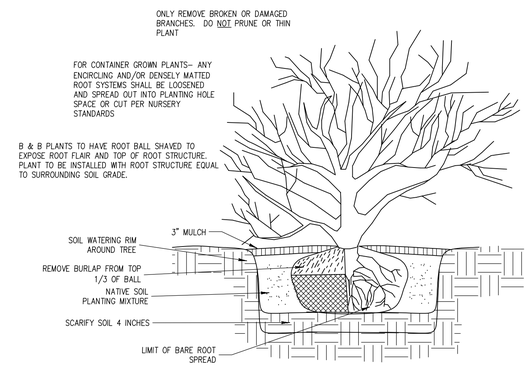

SHRUB PLANTING N.T.S.

(3) REVISED PLANS PER VILLAGE AND MWRD DATED 01-27-16.
1. REVISIONS THIS SHEET.

(2) REVISED PLANS PER VILLAGE OF TINLEY PARK DATED 01-15-16.
1. PER VILLAGE REVIEW

(1) REVISED PLANS PER VILLAGE OF TINLEY PARK DATED 12-11-15.
1. PER SITE DESIGN

THE RESERVE AT TINLEY PARK

18299 S. OAK PARK AVENUE
TINLEY PARK, IL

LANDSCAPE DETAILS

DRAWN BY: TP	CHECKED BY: CML
SCALE: 1" = 20'	DATE: 10/27/2015
JOB NUMBER: 15-140	SHEET: C 10.0

C.M. Lavoie & Associates, INC.
Consulting Civil Engineering
Land Planning & Surveying
1050 State Route 126
Plainfield, Illinois 60544
voice 815-254-0505
fax 815-436-5158

#	DATE	DESCRIPTION
1	12-11-2015	PER VILLAGE
2	01-15-2016	PER VILLAGE AND IDOT
3	01-27-2016	PER VILLAGE AND MWRD
4		
5		
6		
7		
8		

LUMINAIRE SCHEDULE

Symbol	Label	Qty	Catalog Number	Description	Lamp	File	Lumens	LLF	Watts
	PT1	4	6130C 53002A	CAST ALUMINUM HOUSING, FORMED SEGMENTED SPECULAR AND SEMI-SPECULAR ALUMINUM REFLECTOR WITH BLACK ENAMEL SECTION IN FRONT OF LAMP AND WHITE ENAMEL SECTION ABOVE LAMP, CLEAR ACRYLIC ENCLOSURES.	ONE CLEAR HORIZONTAL S55 100 WATT HPS LAMP	6130-RO3-150HPS.IES	9500	0.81	135
	WM1	4	6130C 53002A	CAST ALUMINUM HOUSING, FORMED SEGMENTED SPECULAR AND SEMI-SPECULAR ALUMINUM REFLECTOR WITH BLACK ENAMEL SECTION IN FRONT OF LAMP AND WHITE ENAMEL SECTION ABOVE LAMP, CLEAR ACRYLIC ENCLOSURES.	ONE CLEAR HORIZONTAL S55 100 WATT HPS LAMP	6130-RO3-150HPS.IES	9500	0.81	135

STATISTICS

Description	Symbol	Avg	Max	Min	Max/Min	Avg/Min
Calc Zone #1	+	0.6 fc	5.3 fc	0.0 fc	N / A	N / A

LUMINAIRE LOCATIONS

No.	Label	Location X	Location Y	MH	Orientation	Tilt
1	PT1	276.1	621.6	18.0	270.0	0.0
2	PT1	198.5	566.7	18.0	-45.0	0.0
3	PT1	196.4	457.4	18.0	260.0	0.0
4	PT1	274.6	379.3	18.0	225.0	0.0
5	WM1	139.7	660.6	10.0	0.0	0.0
6	WM1	195.8	659.2	10.0	0.0	0.0
7	WM1	216.3	632.3	10.0	90.0	0.0
8	WM1	330.3	310.2	10.0	90.0	0.0

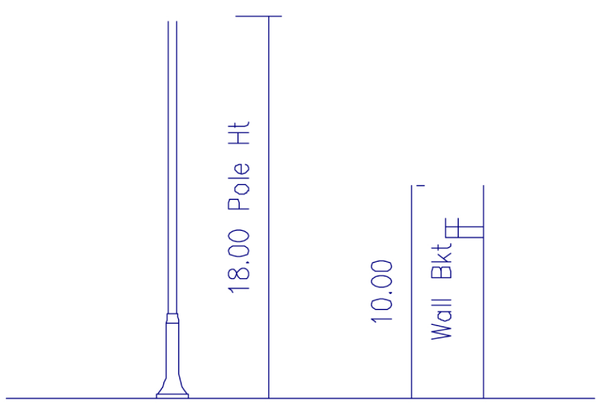

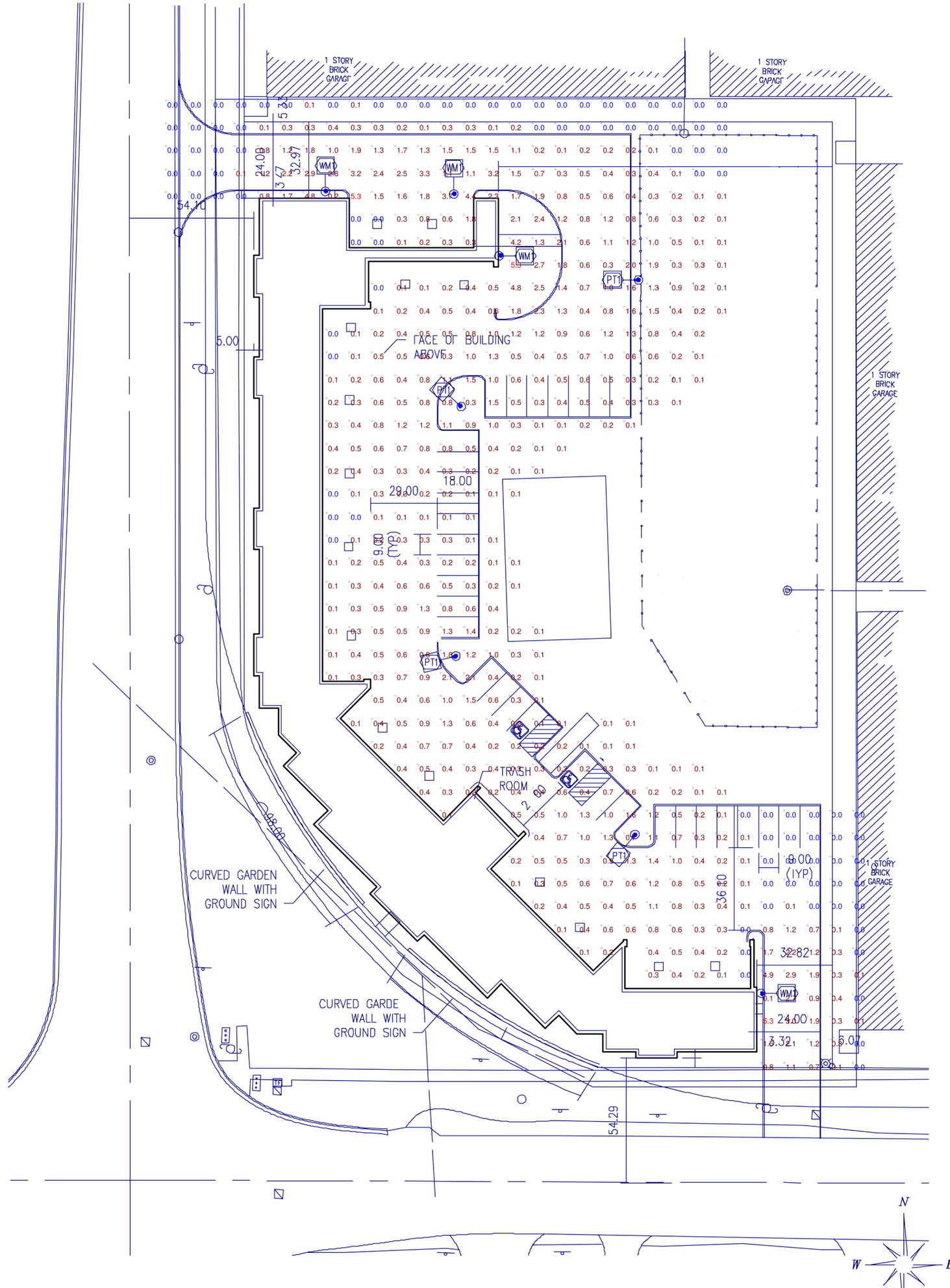

Plan View
Scale 1" = 30'